

FORD CITY BOROUGH COUNCIL:

RESPECTFULLY, PLEASE ACCEPT THE SUBMISSION OF THE FOLLOWING REPORT FOR DUTIES PERFORMED BY THE FORD CITY POLICE DEPARTMENT OFFICERS DURING THE MONTH OF:

September 2018

FEE/FINE STATISTICAL INFORMATION		CALLS FOR SERVICE STATISTICAL INFORMATION	
RENTALS	\$0	FCPD CALLS	208
SOLICITATION	\$20	PSP ASSIST CALLS	0
PARKING	\$1980	CRIMES CODE ARRESTS	20
PERMITS	\$750	VEHICLE CODE ARRESTS	48
POLICE REPORTS	\$60	NON TRAFFIC ARRESTS	16
RENTAL INSPECTIONS	\$0	ORDINANCE	12/16
ORDINANCE TICKETS	\$335	PARKING VIOLATIONS	204
TOTAL	\$3145	TOTAL SERVICE CALLS	508


Speedometer Reading:

Total Miles for this month:

Car 1: Current Month: Digital Light Out	Previous Month: 96,089	???
Car 2: Current Month: 59494	Previous Month: 58168	1168
Car 3: Current Month: 29847	Previous Month: 28453	<u>1784</u>
TOTAL FROM ABOVE:	\$3145.00	Total: 2952
RECEIVED FROM MAGISTRATE:	\$2072.90	
RECEIVED FROM PROTHONATARY:	<u>\$78.78</u>	
TOTAL:	<u>\$5296.68</u>	



Mayor Jeffrey Cogley



Chief Paul Hughes



Magisterial District Court 33-3-01
Vehicle, Crimes Code and Miscellaneous Income Report - Recipient Reporting
Ford City Borough, Ford City - September 2018

PD Date	Receiort #	Docket #	Amnt Received
Defendant Name			
Transaction Type / Reason			
Title / Section / Subsection			
Charge Description			

Ford City Borough, Ford City (406)
 Local Ordinance
 Title 18 - Payable to Municipality
 Title 75, Motor Vehicle (Motor License Fund)

\$378.01
 \$999.31
 \$695.58
\$2,072.90

Check Number: 20130 Amount: \$2,072.90

09/04/2018	33301-2018-R0004966		\$121.00			
Ehman, Robert Benjamin MJ-33301-NT-0000363-2018						
Payment						
Fines		Costs/Fees		Restitution		Miscellaneous
(MP) MC	\$35.35					
18 \$6501 \$SA1	Scatter Rubbish Upon Land/Stream Etc					
Citation: R 2386925-2						
Total Paid						\$35.35

09/04/2018	33301-2018-R0004997		\$159.50			
Boser, Ronald Melvin MJ-33301-TR-0001794-2018						
Payment						
Fines		Costs/Fees		Restitution		Miscellaneous
(MP) MC	\$17.50					
75 \$3362 \$SA3-5	Exceed Max Speed Lim Estb By 5 MPH					
Citation: E 0000117-5						
Total Paid						\$17.50

09/04/2018	33301-2018-R0004999		\$310.00			
Tarr, Jessica Ann MJ-33301-NT-0000044-2017						
Payment						
Fines		Costs/Fees		Restitution		Miscellaneous
(MP) MC	\$185.28					
18 \$5503 \$SA4	Disorder Conduct Hazardous/Physi Off					
Citation: R 1209154-2						
Total Paid						\$185.28

Check Assessment Detail Report

RECEIVED
 OCT 05 2018

Receipt Date Payment Method Transaction Type Receipt No Docket No Debtor Name Applied Amt

Check No: 55755, 10/03/2018, Ford City Boro

CTY - 03

Local DUI (Armstrong)

09/06/2018 Cash Payment 03-2018-R000009166 CP-03-CR-0000246-2002 Stobert, Gregory E. \$15.60

Local DUI (Armstrong) Total: \$15.60

MC CTY - 03 Total: \$15.60

Title 75, DUI (Motor License Fund)

09/04/2018	Check	Payment	03-2018-R000009075	CP-03-CR-0000563-2006	Hey, Virginia Marie	\$1.71
09/05/2018	Check	Payment	03-2018-R000009132	CP-03-CR-0000904-2007	Saylor, Dawn R.	\$27.76
09/11/2018	ePay	Payment From Escrow	03-2018-R000009340	CP-03-CR-0000275-2011	Horner, Justin Lee	\$10.59
09/14/2018	Money Order	Payment	03-2018-R000009434	CP-03-CR-0000640-2006	Beck, Tony	\$3.96
09/21/2018	Cash	Payment	03-2018-R000009647	CP-03-CR-0000457-2004	Schmidt, Julie Diane	\$19.16

Title 75, DUI (Motor License Fund) Total: \$63.18

MC Total: \$63.18

Check Number 55755, Ford City Boro Total: \$78.78

Ford City PD
September 2018

Call Creation Date and Time	Call Current Address	Call Current Address Venue Name	Call Number	Call Type	Officer ID Number
09/01/2018 01:18:59	S JEFFERSON ST / MARKET ST	KITG BORO	33378	PDIST	BDG7-7 - DAVIS7-7;
09/01/2018 09:12:18	PLEASANT VIEW DR / NEALE AVE	FORD CITY BORO	33400	PACC	BDG7-1 - HUGHES/BDG7-1;
09/01/2018 18:57:24	1518 5TH AVE	FORD CITY BORO	33480	FAFALR	BDG7-4 - TESSMER/BDG7-4;
09/01/2018 20:37:35	1300 4TH AVE	FORD CITY BORO	33497	*PTFST	BDG7-8 - LEWIS/BDG7-8;
09/01/2018 21:46:09	1000 4TH AVE	FORD CITY BORO	33519	P19	BDG7-4 - TESSMER/BDG7-4;
09/02/2018 11:01:00	410 17TH ST	FORD CITY BORO	33582	PHITRUN	BDG7-1 - HUGHES/BDG7-1;
09/02/2018 13:33:24	1004 4TH AVE	FORD CITY BORO	33606	P19	BDG7-1 - HUGHES/BDG7-1;
09/02/2018 13:40:37	1237 6TH AVE	FORD CITY BORO	33607	PDIST	BDG7-1 - HUGHES/BDG7-1;
09/02/2018 14:15:59	801 4TH AVE	FORD CITY BORO	33611	PPKGCP	BDG7-1 - HUGHES/BDG7-1;
09/02/2018 18:57:16	815 5TH AVE	FORD CITY BORO	33661	PANIMAL	BDG7-14 - TAYLOR/BDG7-14; BDG7-12 - WARNSING/BDG7-12; BDG7-4 - TESSMER/BDG7-4;
09/02/2018 19:04:51	903 5TH AVE	FORD CITY BORO	33665	POTHER	BDG7-14 - TAYLOR/BDG7-14;
09/02/2018 19:14:16	1004 4TH AVE	FORD CITY BORO	33667	P19	BDG7-12 - WARNSING/BDG7-12; BDG7-4 - TESSMER/BDG7-4;
09/02/2018 19:50:51	DOLLAR GENERAL	FORD CITY BORO	33669	POTHER	BDG7-14 - TAYLOR/BDG7-14;
09/02/2018 19:57:09	302 GARRETTS RUN RD	MANOR TWP	33671	PDOMESTIC	BDG7-14 - TAYLOR/BDG7-14; BDG7-12 - WARNSING/BDG7-12; BDG7-4 - TESSMER/BDG7-4;
09/02/2018 21:54:06	5TH ST AND 6TH AVE	FORD CITY BORO	33693	*PTFST	BDG7-14 - TAYLOR/BDG7-14; BDG7-12 - WARNSING/BDG7-12; BDG7-4 - TESSMER/BDG7-4;
09/02/2018 22:32:48	5TH AVE/BRIGHT MYERS GREEN HOUSE	FORD CITY BORO	33698	*PTFST	BDG7-14 - TAYLOR/BDG7-14; BDG7-12 - WARNSING/BDG7-12; BDG7-4 - TESSMER/BDG7-4;
09/03/2018 08:21:05	719 4TH AVE	FORD CITY BORO	33723	PDOMESTIC	BDG7-1 - HUGHES/BDG7-1; BDG7-4 - TESSMER/BDG7-4;
09/03/2018 11:16:12	SHEETZ MAIN ST		33744	*PTFST	BDG7-1 - HUGHES/BDG7-1;
09/03/2018 11:38:57	719 4TH AVE	FORD CITY BORO	33747	P21	BDG7-4 - TESSMER/BDG7-4;

09/03/2018 15:24:21	815 5TH AVE	FORD CITY BORO	33774	PANIMAL	BDG7-12 - WARNSING/BDG7-12; BDG7-1 - HUGHES/BDG7-1; BDG7-3 - YOUGH/7-3;
09/03/2018 17:00:51	1000 4TH AVE	FORD CITY BORO	33786	P19	BDG7-1 - HUGHES/BDG7-1;
09/03/2018 17:28:28	1237 6TH AVE	FORD CITY BORO	33790	POTHER	BDG7-12 - WARNSING/BDG7-12; BDG7-3 - YOUGH/7-3;
09/03/2018 21:19:48	736 RIDGE AVE	FORD CITY BORO	33839	*PTFST	BDG7-12 - WARNSING/BDG7-12; BDG7-3 - YOUGH/7-3;
09/03/2018 23:55:46	1314 6TH AVE	FORD CITY BORO	33855	PTHEFT	BDG7-7 - DAVIS7-7;
09/04/2018 08:57:02	ACJ TO MAGISTRATE		33882	PTRANS	BDG7-14 - TAYLOR/BDG7-14; BDG7-4 - TESSMER/BDG7-4;
09/04/2018 13:04:46	14TH ST/5TH ST		33913	*PTFST	BDG7-14 - TAYLOR/BDG7-14; BDG7-4 - TESSMER/BDG7-4;
09/04/2018 13:22:49	4TH AND 12	FORD CITY BORO	33914	*PTFST	BDG7-14 - TAYLOR/BDG7-14; BDG7-4 - TESSMER/BDG7-4;
09/04/2018 13:24:43	1000 4TH AVE	FORD CITY BORO	33915	P21	BDG7-12 - WARNSING/BDG7-12;
09/04/2018 13:25:06	507 14TH ST	FORD CITY BORO	33916	PFOLLOW	BDG7-14 - TAYLOR/BDG7-14; BDG7-4 - TESSMER/BDG7-4;
09/04/2018 13:43:19	BIRCH ALY/5TH AVE		33918	*PTFST	BDG7-12 - WARNSING/BDG7-12;
09/04/2018 16:02:49	BASE B	FORD CITY BORO	33937	P19	BDG7-3 - YOUGH/7-3;
09/04/2018 17:16:10	1400 5TH AVE	FORD CITY BORO	33944	*PTFST	BDG7-3 - YOUGH/7-3;
09/04/2018 19:29:35	1132 3RD AVE	FORD CITY BORO	33967	PANIMAL	BDG7-3 - YOUGH/7-3;
09/04/2018 20:49:34	439 4TH AVE	FORD CITY BORO	33985	PANIMAL	BDG7-3 - YOUGH/7-3;
09/04/2018 21:59:21	1229 4TH AVE	FORD CITY BORO	33991	P21	BDG7-3 - YOUGH/7-3;
09/05/2018 08:36:33	325 ARCH ST	KITTG BORO	34015	SELF	BDG7-12 - WARNSING/BDG7-12; BDG7-4 - TESSMER/BDG7-4;
09/05/2018 11:05:35	1122 7TH AVE	FORD CITY BORO	34034	PCHEND	BDG7-12 - WARNSING/BDG7-12; BDG7-4 - TESSMER/BDG7-4;
09/05/2018 12:27:35	501 4TH AVE	FORD CITY BORO	34045	PPKGCP	BDG7-12 - WARNSING/BDG7-12; BDG7-4 - TESSMER/BDG7-4;
09/05/2018 13:46:09	1000 4TH AVE	FORD CITY BORO	34054	P21	BDG7-12 - WARNSING/BDG7-12; BDG7-4 - TESSMER/BDG7-4;
09/05/2018 19:31:54	2021 PLEASANT VIEW DR	FORD CITY BORO	34094	VAINJ	BDG7-3 - YOUGH/7-3;
09/05/2018 19:42:46	1129 4TH AVE	FORD CITY BORO	34095	P21	BDG7-3 - YOUGH/7-3;
09/05/2018 21:07:27	500 5TH AVE	FORD CITY BORO	34109	*PTFST	BDG7-3 - YOUGH/7-3;
09/06/2018 18:44:11	111 HEATHER LN	MANOR TWP	34218	PDOMESTIC	BDG7-3 - YOUGH/7-3;
	1128 6TH AVE		34290	PTHEFT	BDG7-1 - HUGHES/BDG7-1;

09/07/2018 11:46:32		FORD CITY BORO			
09/07/2018 17:04:04	637 1/2 5TH AVE	FORD CITY BORO	34324	POTHER	BDG7-3 - YOUGH/7-3;
09/07/2018 18:37:30	1034 5TH AVE	FORD CITY BORO	34338	PCUSTY	BDG7-3 - YOUGH/7-3;
09/08/2018 10:32:01	1128 6TH AVE	FORD CITY BORO	34416	PFOLLOW	BDG7-1 - HUGHES/BDG7-1;
09/08/2018 16:36:33	KPM	FORD CITY BORO	34459	PHARASS	BDG7-4 - TESSMER/BDG7-4;
09/09/2018 09:24:22	1307 5TH AVE	FORD CITY BORO	34533	EABC3	BDG7-1 - HUGHES/BDG7-1;
09/09/2018 16:04:56	1214 5TH AVE	FORD CITY BORO	34599	FMISC	BDG7-4 - TESSMER/BDG7-4;
09/09/2018 21:09:37	1314 6TH AVE	FORD CITY BORO	34709	PDOMESTIC	BDG7-4 - TESSMER/BDG7-4;
09/10/2018 02:29:44	1000 4TH AVE	FORD CITY BORO	34740	PMISSP	BDG7-8 - LEWIS/BDG7-8;
09/10/2018 06:53:09	1000 4TH AVE	FORD CITY BORO	34773	P21	BDG7-8 - LEWIS/BDG7-8;
09/10/2018 08:53:54	500 3RD AVE	FORD CITY BORO	34809	FAFALR	BDG7-4 - TESSMER/BDG7-4;
09/10/2018 12:53:30	415 4TH AVE	FORD CITY BORO	34894	PFIGHT	BDG7-1 - HUGHES/BDG7-1;
09/10/2018 13:35:20	4TH AVE/FUNERAL HOME	FORD CITY BORO	34907	*PTFST	BDG7-1 - HUGHES/BDG7-1;
09/10/2018 13:44:40	4TH AVE AT THE CHURCH		34911	*PTFST	BDG7-14 - TAYLOR/BDG7-14; BDG7-1 - HUGHES/BDG7-1;
09/10/2018 14:04:49	1000 4TH AVE	FORD CITY BORO	34918	*PTFST	BDG7-14 - TAYLOR/BDG7-14;
09/10/2018 17:19:15	5TH AVE	FORD CITY BORO	34961	PWARRANT	BDG7-12 - WARNSING/BDG7- 12; BDG7-3 - YOUGH/7-3;
09/10/2018 17:34:13	1136 5TH AVE	FORD CITY BORO	34964	FMISC	BDG7-1 - HUGHES/BDG7-1;
09/10/2018 20:51:46	STATE ROUTE 2016 / HILL ST	FORD CITY BORO	35002	POTHER	BDG7-12 - WARNSING/BDG7- 12; BDG7-3 - YOUGH/7-3;
09/11/2018 01:40:53	532 5TH AVE	FORD CITY BORO	35032	EOD1	BDG7-13 - LONG/BDG7-13;
09/11/2018 08:36:44	1227 6TH AVE	FORD CITY BORO	35061	P21	BDG7-14 - TAYLOR/BDG7-14;
09/11/2018 13:07:07	916 6TH AVE	FORD CITY BORO	35088	PFOLLOW	BDG7-4 - TESSMER/BDG7-4;
09/11/2018 16:01:01	412 5TH AVE	FORD CITY BORO	35104	FMISC	BDG7-3 - YOUGH/7-3;
09/11/2018 16:04:58	1000 4TH AVE	FORD CITY BORO	35107	P19	BDG7-3 - YOUGH/7-3;
09/11/2018 19:06:21	DOLLAR GENERAL		35134	*PTFST	BDG7-3 - YOUGH/7-3;
09/11/2018 20:06:06	2006 SHORT ST	FORD CITY BORO	35143	PDOMESTIC	BDG7-13 - LONG/BDG7-13; BDG7-3 - YOUGH/7-3;
09/11/2018 23:10:05	421 FORD ST	FORD CITY BORO	35159	PTRES	BDG7-13 - LONG/BDG7-13; BDG7-3 - YOUGH/7-3;
09/12/2018 08:47:00	926 7TH AVE	FORD CITY BORO	35189	PASLT	BDG7-4 - TESSMER/BDG7-4;

09/12/2018 09:49:31	1102 7TH AVE	FORD CITY BORO	35199	PFOLLOW	BDG7-4 - TESSMER/BDG7-4;
09/12/2018 11:29:19	201 MCCLARREN ST	MANORVILLE BORO	35211	PFOLLOW	BDG7-4 - TESSMER/BDG7-4;
09/12/2018 12:13:22	1411 JOHNSTON AVE	KITG BORO	35220	PFOLLOW	BDG7-4 - TESSMER/BDG7-4;
09/12/2018 14:12:41	1 NOLTE DRIVE EXT	EAST FRANKLIN TWP	35230	P21	BDG7-4 - TESSMER/BDG7-4;
09/12/2018 14:27:43	926 7TH AVE	FORD CITY BORO	35234	PTRANS	BDG7-4 - TESSMER/BDG7-4;
09/12/2018 15:39:49	1000 4TH AVE	FORD CITY BORO	35242	POTHER	BDG7-12 - WARNSING/BDG7-12; BDG7-4 - TESSMER/BDG7-4; BDG7-3 - YOUGH/7-3;
09/12/2018 16:05:38	1 NOLTE DRIVE EXT	EAST FRANKLIN TWP	35250	P21	BDG7-4 - TESSMER/BDG7-4;
09/12/2018 18:15:05	BRADIGAN PARKING LOT		35276	*PTFST	BDG7-12 - WARNSING/BDG7-12;
09/12/2018 19:50:34	1229 4TH AVE	FORD CITY BORO	35286	P21	BDG7-3 - YOUGH/7-3;
09/12/2018 20:10:44	535 5TH AVE	FORD CITY BORO	35290	POTHER	BDG7-12 - WARNSING/BDG7-12; BDG7-3 - YOUGH/7-3;
09/13/2018 01:28:27	VETERANS BRIDGE	FORD CITY BORO	35309	*PTFST	BDG7-7 - DAVIS7-7;
09/13/2018 02:50:31	14TH ST 400		35313	*PTFST	BDG7-7 - DAVIS7-7;
09/13/2018 18:35:23	748 ROUTE 66	FORD CITY BORO	35400	*PTFST	BDG7-12 - WARNSING/BDG7-12; BDG7-3 - YOUGH/7-3;
09/13/2018 21:56:04	MAIN ST / HOBSON DR	MANOR TWP	35432	*PTFST	BDG7-12 - WARNSING/BDG7-12; BDG7-3 - YOUGH/7-3;
09/13/2018 22:11:24	638 WOODLAWN RD	MANOR TWP	35433	P21	BDG7-12 - WARNSING/BDG7-12; BDG7-3 - YOUGH/7-3;
09/14/2018 11:10:31	916 7TH AVE	FORD CITY BORO	35491	PWELCK	BDG7-1 - HUGHES/BDG7-1;
09/14/2018 11:13:14	414 OCONNOR ST	FORD CITY BORO	35492	EBLED1	BDG7-1 - HUGHES/BDG7-1;
09/14/2018 11:30:07	1000 4TH AVE	FORD CITY BORO	35494	P19	BDG7-1 - HUGHES/BDG7-1;
09/14/2018 16:04:22	OLD SHEETZ		35530	*PTFST	BDG7-12 - WARNSING/BDG7-12; BDG7-3 - YOUGH/7-3;
09/14/2018 20:26:54	SHEETZ		35573	*PTFST	BDG7-12 - WARNSING/BDG7-12; BDG7-3 - YOUGH/7-3;
09/15/2018 00:16:03	5TH AVE / ROSS AVE	FORD CITY BORO	35608	*PTFST	BDG7-7 - DAVIS7-7;
09/15/2018 16:03:14	NIGHTCOURTS PARKING LOT		35695	*PTFST	BDG7-12 - WARNSING/BDG7-12; BDG7-7 - DAVIS7-7;
09/15/2018 16:22:49	66S HOBSON		35698	*PTFST	BDG7-12 - WARNSING/BDG7-12; BDG7-7 - DAVIS7-7;
09/15/2018 17:24:23	739 MAIN ST	MANOR TWP	35711	*PTFST	BDG7-12 - WARNSING/BDG7-12; BDG7-7 - DAVIS7-7;
09/15/2018 17:37:28	607 6TH AVE	FORD CITY BORO	35713	PCRMIS	BDG7-4 - TESSMER/BDG7-4;
09/15/2018 18:59:09	630 5TH AVE	FORD CITY BORO	35728	PDOMESTIC	BDG7-12 - WARNSING/BDG7-12; BDG7-4 -

					TESSMER/BDG7-4; BDG7-7 - DAVIS7-7;
09/15/2018 20:06:37	STATE ROUTE 66 422 EXIT		35739	*PTFST	BDG7-4 - TESSMER/BDG7-4;
09/15/2018 21:53:48	511 STATE ROUTE 66		35753	*PTFST	BDG7-12 - WARNSING/BDG7-12; BDG7-7 - DAVIS7-7;
09/16/2018 06:12:07	410 MAIN ST	MANOR TWP	35786	POTHER	BDG7-12 - WARNSING/BDG7-12; BDG7-7 - DAVIS7-7;
09/16/2018 15:31:52	814 5TH AVE	FORD CITY BORO	35839	PHARASS	BDG7-4 - TESSMER/BDG7-4;
09/16/2018 16:35:13	4TH ST/17TH ST		35843	*PTFST	BDG7-4 - TESSMER/BDG7-4;
09/16/2018 17:06:56	3RD AVE / 5TH ST	FORD CITY BORO	35853	PALARM	BDG7-4 - TESSMER/BDG7-4;
09/16/2018 19:24:18	1425 4TH AVE	FORD CITY BORO	35868	POTHER	BDG7-4 - TESSMER/BDG7-4;
09/16/2018 20:45:51	3RD AVE / 5TH ST	FORD CITY BORO	35883	FAFALR	BDG7-4 - TESSMER/BDG7-4;
09/17/2018 09:32:58	1000 4TH AVE	FORD CITY BORO	35915	P19	BDG7-8 - LEWIS/BDG7-8; BDG7-4 - TESSMER/BDG7-4;
09/17/2018 15:34:40	838 4TH AVE	FORD CITY BORO	35961	PSUSP	BDG7-12 - WARNSING/BDG7-12; BDG7-3 - YOUGH/7-3;
09/17/2018 17:35:03	1000 4TH AVE	FORD CITY BORO	35977	P19	BDG7-4 - TESSMER/BDG7-4;
09/17/2018 21:30:53	838 4TH AVE	FORD CITY BORO	36020	PANIMAL	BDG7-12 - WARNSING/BDG7-12; BDG7-3 - YOUGH/7-3;
09/17/2018 21:44:45	1129 4TH AVE	FORD CITY BORO	36023	EABDP3	BDG7-12 - WARNSING/BDG7-12; BDG7-3 - YOUGH/7-3;
09/18/2018 06:41:56	801 7TH AVE	FORD CITY BORO	36060	ECHST1	BDG7-7 - DAVIS7-7;
09/18/2018 13:50:51	327 ARCH ST	KITG BORO	36090	PFOLLOW	BDG7-4 - TESSMER/BDG7-4;
09/18/2018 14:27:01	2215 CHAPLIN AVE	MANOR TWP	36100	PACC	BDG7-4 - TESSMER/BDG7-4;
09/18/2018 14:46:32	2300 CENTER AVE	MANOR TWP	36105	CYS	BDG7-4 - TESSMER/BDG7-4;
09/18/2018 17:57:26	1000 4TH AVE	FORD CITY BORO	36156	P19	BDG7-14 - TAYLOR/BDG7-14; BDG7-3 - YOUGH/7-3;
09/18/2018 23:10:32	126 BOYD RD	MANOR TWP	36178	PDOMESTIC	BDG7-7 - DAVIS7-7;
09/19/2018 00:58:50	<UNKNOWN>		36185	PTRANS	BDG7-3 - YOUGH/7-3;
09/19/2018 17:40:47	802 4TH AVE	FORD CITY BORO	36281	PANIMAL	BDG7-3 - YOUGH/7-3;
09/19/2018 18:03:30	707 5TH AVE	FORD CITY BORO	36283	PANIMAL	BDG7-3 - YOUGH/7-3;
09/19/2018 21:23:01	1306 5TH AVE	FORD CITY BORO	36302	FSTR1	BDG7-3 - YOUGH/7-3;
09/19/2018 23:09:19	322 10TH ST	FORD CITY BORO	36311	PPFA	BDG7-3 - YOUGH/7-3;
09/20/2018 00:44:02	1118 5TH AVE	FORD CITY BORO	36318	PREPO	BDG7-3 - YOUGH/7-3;
09/20/2018 01:29:49	1118 5TH AVE	FORD CITY BORO	36322	P21	BDG7-3 - YOUGH/7-3;

09/20/2018 08:01:38	231 MAIN ST	FORD CITY BORO	36337	PFOLLOW	BDG7-1 - HUGHES/BDG7-1;
09/20/2018 09:23:56	KLINGENSMITH 4TH AVE		36345	*PTFST	BDG7-12 - WARNSING/BDG7-12;
09/20/2018 11:06:06	5TH AVE / 11TH ST	FORD CITY BORO	36355	*PTFST	BDG7-12 - WARNSING/BDG7-12;
09/20/2018 11:16:20	5TH AVE / 9TH ST	FORD CITY BORO	36357	*PTFST	BDG7-12 - WARNSING/BDG7-12;
09/20/2018 11:25:42	1200 5TH AVE	FORD CITY BORO	36360	*PTFST	BDG7-12 - WARNSING/BDG7-12; BDG7-1 - HUGHES/BDG7-1;
09/20/2018 13:21:34	1200 BLK 5TH AVE		36376	*PTFST	BDG7-12 - WARNSING/BDG7-12;
09/20/2018 13:58:53	1200 5TH AVE	FORD CITY BORO	36380	*PTFST	BDG7-12 - WARNSING/BDG7-12;
09/20/2018 15:36:57	509 5TH AVE	FORD CITY BORO	36384	POTHER	BDG7-3 - YOUGH/7-3;
09/20/2018 20:53:05	612 STATE ROUTE 66		36422	*PTFST	BDG7-3 - YOUGH/7-3;
09/21/2018 08:41:47	13TH ST / 6TH AVE	FORD CITY BORO	36451	*PTFST	BDG7-12 - WARNSING/BDG7-12;
09/21/2018 08:56:23	1100 5TH AVE	FORD CITY BORO	36453	*PTFST	BDG7-12 - WARNSING/BDG7-12;
09/21/2018 09:38:56	1400 5TH AVE	FORD CITY BORO	36460	*PTFST	BDG7-12 - WARNSING/BDG7-12;
09/21/2018 11:18:37	400 5TH AVE	FORD CITY BORO	36469	*PTFST	BDG7-12 - WARNSING/BDG7-12;
09/21/2018 11:49:24	1100 5TH AVE	FORD CITY BORO	36473	*PTFST	BDG7-12 - WARNSING/BDG7-12;
09/21/2018 14:30:08	100 5TH AVE	FORD CITY BORO	36497	*PTFST	BDG7-12 - WARNSING/BDG7-12;
09/21/2018 22:22:36	1027 4TH AVE	FORD CITY BORO	36587	PACC	BDG7-1 - HUGHES/BDG7-1; BDG7-3 - YOUGH/7-3;
09/22/2018 01:18:01	RIVERSIDE		36622	*PTFST	BDG7-7 - DAVIS7-7;
09/22/2018 17:31:49	603 5TH AVE	FORD CITY BORO	36699	*PTFST	BDG7-12 - WARNSING/BDG7-12;
09/22/2018 19:05:38	5TH AVE / 11TH ST	FORD CITY BORO	36713	*PTFST	BDG7-12 - WARNSING/BDG7-12;
09/22/2018 19:23:51	1300 BLOCK 5TH AVE		36715	*PTFST	BDG7-12 - WARNSING/BDG7-12;
09/22/2018 19:36:43	5TH AVE MYERS GREENHOUSE		36717	*PTFST	BDG7-12 - WARNSING/BDG7-12;
09/22/2018 20:43:06	3RD AVE / 8TH ST	FORD CITY BORO	36722	*PTFST	BDG7-12 - WARNSING/BDG7-12;
09/22/2018 22:09:20	5TH/FORD		36734	*PTFST	BDG7-12 - WARNSING/BDG7-12;
09/22/2018 22:18:04	5TH/3RD		36736	*PTFST	BDG7-12 - WARNSING/BDG7-12;
09/23/2018 09:30:24	CHRIST PRINCE AND PEACE	FORD CITY BORO	36771	PMISSP	BDG7-4 - TESSMER/BDG7-4;
09/23/2018 19:13:34	610 5TH AVE	FORD CITY BORO	36820	PPKGCP	BDG7-3 - YOUGH/7-3;
	334 MEADOW ST	MANOR TWP	36824	PWELCK	BDG7-3 - YOUGH/7-3;

09/23/2018 19:47:39					
09/23/2018 20:11:48	534 6TH AVE	FORD CITY BORO	36827	POTHER	BDG7-3 - YOUGH/7-3;
09/24/2018 08:38:15	1000 4TH AVE	FORD CITY BORO	36866	P19	BDG7-4 - TESSMER/BDG7-4;
09/24/2018 15:24:10	1402 FORD CITY RD	CADOGAN TWP	36906	SELF	BDG7-1 - HUGHES/BDG7-1;
09/24/2018 20:18:19	623 12TH ST	FORD CITY BORO	36941	P21	BDG7-1 - HUGHES/BDG7-1; BDG7-3 - YOUGH/7-3;
09/25/2018 12:42:20	1000 4TH AVE	FORD CITY BORO	36989	P19	BDG7-1 - HUGHES/BDG7-1; BDG7-4 - TESSMER/BDG7-4;
09/25/2018 18:17:12	308 FORD ST	FORD CITY BORO	37035	PBURG	BDG7-14 - TAYLOR/BDG7-14;
09/25/2018 19:31:41	1224 5TH AVE	FORD CITY BORO	37050	PMISSP	BDG7-14 - TAYLOR/BDG7-14;
09/25/2018 21:16:59	308 FORD ST	FORD CITY BORO	37074	PFOLLOW	BDG7-14 - TAYLOR/BDG7-14;
09/25/2018 23:35:50	623 12TH ST	FORD CITY BORO	37087	P21	BDG7-13 - LONG/BDG7-13;
09/26/2018 06:50:52	618 4TH AVE	FORD CITY BORO	37108	P21	BDG7-13 - LONG/BDG7-13; BDG7-4 - TESSMER/BDG7-4;
09/26/2018 09:32:30	1018 7TH AVE	FORD CITY BORO	37116	POTHER	BDG7-1 - HUGHES/BDG7-1;
09/26/2018 10:19:57	531 5TH AVE	FORD CITY BORO	37124	PFOLLOW	BDG7-1 - HUGHES/BDG7-1;
09/26/2018 15:44:02	521 5TH AVE	FORD CITY BORO	37165	*PTFST	BDG7-1 - HUGHES/BDG7-1;
09/26/2018 15:49:42	590 S WATER ST	KITG BORO	37167	PRECLS	BDG7-4 - TESSMER/BDG7-4; BDG7-3 - YOUGH/7-3;
09/26/2018 15:54:43	1323 4TH AVE	FORD CITY BORO	37170	PHITRUN	BDG7-3 - YOUGH/7-3;
09/26/2018 17:54:30	828 5TH AVE	FORD CITY BORO	37187	SELF	BDG7-3 - YOUGH/7-3;
09/26/2018 19:14:44	1103 7TH AVE	FORD CITY BORO	37199	POTHER	BDG7-1 - HUGHES/BDG7-1;
09/26/2018 20:50:07	618 R 4TH AVE	FORD CITY BORO	37212	PDOMESTIC	BDG7-4 - TESSMER/BDG7-4; BDG7-3 - YOUGH/7-3;
09/26/2018 22:28:03	532 5TH AVE	FORD CITY BORO	37230	PDOMESTIC	BDG7-4 - TESSMER/BDG7-4; BDG7-3 - YOUGH/7-3;
09/27/2018 06:16:15	1000 4TH AVE	FORD CITY BORO	37246	P21	BDG7-7 - DAVIS7-7;
09/27/2018 13:02:23	1000 4TH AVE	FORD CITY BORO	37273	P21	BDG7-12 - WARNSING/BDG7-12;
09/27/2018 14:25:50	1000 4TH AVE	FORD CITY BORO	37282	P21	BDG7-1 - HUGHES/BDG7-1;
09/27/2018 14:58:37	11841 STATE ROUTE 85	RAYBURN TWP	37287	PFOLLOW	BDG7-1 - HUGHES/BDG7-1;
09/27/2018 15:40:37	40.8414290000000000, - 79.4980270000000000		37293	PFOLLOW	BDG7-12 - WARNSING/BDG7-12; BDG7-1 - HUGHES/BDG7-1;
09/27/2018 17:26:55	308 4TH ST	FORD CITY BORO	37305	POTHER	BDG7-3 - YOUGH/7-3;
	531 5TH AVE		37307	PTHREATS	

09/27/2018 17:31:37		FORD CITY BORO			BDG7-1 - HUGHES/BDG7-1; BDG7-3 - YOUGH/7-3;
09/27/2018 19:35:32	1000 4TH AVE	FORD CITY BORO	37323	P21	BDG7-3 - YOUGH/7-3;
09/28/2018 03:08:21	1000 4TH AVE	FORD CITY BORO	37352	POTHER	BDG7-7 - DAVIS7-7;
09/28/2018 05:54:03	1231 6TH AVE	FORD CITY BORO	37362	EABC1	BDG7-7 - DAVIS7-7;
09/28/2018 07:08:14	1606 5TH AVE	FORD CITY BORO	37366	EFALL3	BDG7-12 - WARNSING/BDG7- 12; BDG7-1 - HUGHES/BDG7-1;
09/28/2018 08:15:04	2215 CHAPLIN AVE	MANOR TWP	37370	POTHER	BDG7-1 - HUGHES/BDG7-1;
09/28/2018 08:38:36	313 FORD ST	FORD CITY BORO	37372	PFOLLOW	BDG7-12 - WARNSING/BDG7- 12;
09/28/2018 11:24:30	308 FORD ST	FORD CITY BORO	37389	PHARASS	BDG7-1 - HUGHES/BDG7-1;
09/28/2018 12:04:03	332 CHESTNUT ST	KITTEG BORO	37392	POTHER	BDG7-12 - WARNSING/BDG7- 12;
09/28/2018 12:36:28	1285 KERR RD	BURRELL TWP	37397	PSUSP	BDG7-12 - WARNSING/BDG7- 12;
09/28/2018 15:13:43	503 MAIN ST	FORD CITY BORO	37414	POTHER	BDG7-12 - WARNSING/BDG7- 12; BDG7-1 - HUGHES/BDG7-1;
09/28/2018 16:32:05	1000 4TH AVE	FORD CITY BORO	37427	P19	BDG7-12 - WARNSING/BDG7- 12;
09/28/2018 16:59:00	40.8272600000000000, - 79.5278720000000000		37428	P21	BDG7-12 - WARNSING/BDG7- 12;
09/28/2018 17:48:41	1000 4TH AVE	FORD CITY BORO	37433	P19	BDG7-12 - WARNSING/BDG7- 12;
09/28/2018 18:20:02	1129 4TH AVE	FORD CITY BORO	37442	FMEDAS	BDG7-12 - WARNSING/BDG7- 12;
09/28/2018 18:39:14	5TH AVE / 17TH ST	FORD CITY BORO	37443	*PTFST	BDG7-12 - WARNSING/BDG7- 12;
09/28/2018 19:08:54	515 4TH AVE	FORD CITY BORO	37447	PDIST	BDG7-12 - WARNSING/BDG7- 12; BDG7-13 - LONG/BDG7-13; BDG7-7 - DAVIS7-7;
09/28/2018 21:32:36	922 6TH AVE	FORD CITY BORO	37469	PPKGCP	BDG7-13 - LONG/BDG7-13; BDG7-7 - DAVIS7-7;
09/28/2018 21:43:46	503 MAIN ST	FORD CITY BORO	37470	PSUSP	BDG7-13 - LONG/BDG7-13; BDG7-7 - DAVIS7-7;
09/28/2018 21:57:52	206 3RD AVE	FORD CITY BORO	37471	P21	BDG7-7 - DAVIS7-7;
09/28/2018 21:59:18	300 5TH AVE	FORD CITY BORO	37472	*PTFST	BDG7-13 - LONG/BDG7-13;
09/29/2018 00:51:02	706 4TH AVE	FORD CITY BORO	37494	POTHER	BDG7-13 - LONG/BDG7-13; BDG7-7 - DAVIS7-7;
09/29/2018 07:50:50	40.7823359767445000, - 79.5280711303517000		37508	FSRCH	BDG7-12 - WARNSING/BDG7- 12;
09/29/2018 08:42:29	7TH ST / 5TH AVE	FORD CITY BORO	37515	*PTFST	BDG7-12 - WARNSING/BDG7- 12;
09/29/2018 09:54:51	515 4TH AVE	FORD CITY BORO	37525	PFOLLOW	BDG7-12 - WARNSING/BDG7- 12;
09/29/2018 10:23:27	336 ALLEGHENY AVE	APPLEWOLD BORO	37530	PFIGHT	BDG7-12 - WARNSING/BDG7- 12;

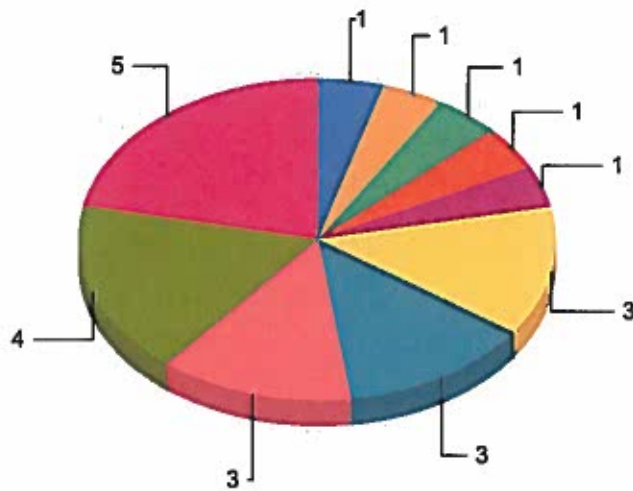
09/29/2018 11:29:38	531 5TH AVE	FORD CITY BORO	37539	P21	BDG7-12 - WARNSING/BDG7-12;
09/29/2018 16:49:42	515 4TH AVE	FORD CITY BORO	37582	PHARASS	BDG7-7 - DAVIS7-7;
09/29/2018 20:45:28	1227 6TH AVE	FORD CITY BORO	37609	P21	BDG7-7 - DAVIS7-7;
09/30/2018 00:23:34	515 4TH AVE	FORD CITY BORO	37625	POTHER	BDG7-13 - LONG/BDG7-13;
09/30/2018 12:39:22	532 5TH AVE	FORD CITY BORO	37657	PDOMESTIC	BDG7-4 - TESSMER/BDG7-4;
09/30/2018 15:11:11	1504 5TH AVE	FORD CITY BORO	37670	PDIST	BDG7-12 - WARNSING/BDG7-12; BDG7-4 - TESSMER/BDG7-4;
09/30/2018 21:34:22	285 HUSTON RD	MANOR TWP	37727	POTHER	BDG7-12 - WARNSING/BDG7-12;
09/30/2018 22:43:43	1000 4TH AVE	FORD CITY BORO	37730	P19	BDG7-12 - WARNSING/BDG7-12;

: 208

10/9/2018 9:07:09 AM

Count of Incident Types

Case Report



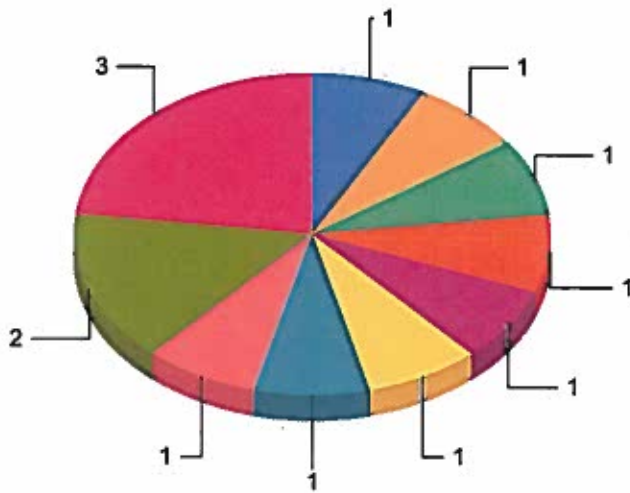
ASSAULT	1	4.3%
CHILD ABUSE	1	4.3%
CHILD ENDANGERMENT	1	4.3%
CRUELTY TO ANIMALS	1	4.3%
DEAD ON ARRIVAL	1	4.3%
DISORDERLY CONDUCT	3	13.0%
DISTURBANCE	3	13.0%
DOMESTIC	3	13.0%
ACCIDENT	4	17.4%
BURGLARY	5	21.7%
Total:	23	100.0%

1.19% # of Reports: 1 Case Report ASSAULT

1.19% # of Reports: 1 Case Report CHILD ABUSE

1.19% # of Reports: 1 Case Report CHILD ENDANGERMENT

Count of Incident Types



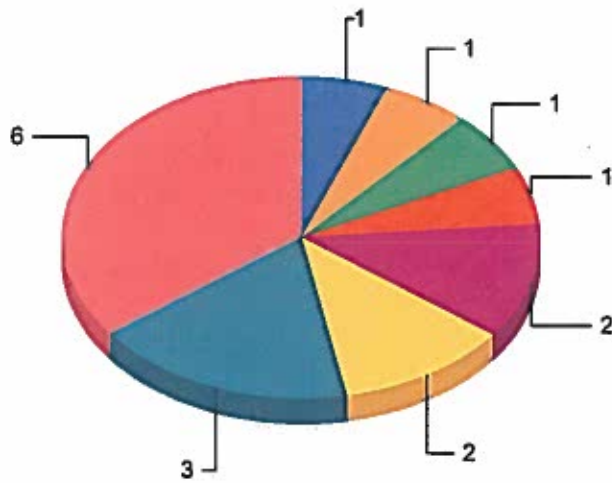
DRUG POSSESSION	1	7.7%
DUI	1	7.7%
FIRE	1	7.7%
HARASSMENT	1	7.7%
INDIRECT CRIMINAL CONTEMPT	1	7.7%
INFORMATION	1	7.7%
OVERDOSE	1	7.7%
PFA VIOLATION	1	7.7%
HIT AND RUN	2	15.4%
DRUG PARAPHERNALIA	3	23.1%
Total:	13	100.0%

7.7% # of Reports: 1 Case Report DRUG POSSESSION

7.7% # of Reports: 1 Case Report DUI

7.7% # of Reports: 1 Case Report FIRE

Count of Incident Types



RETAIL THEFT	1	5.9%
SIMPLE ASSAULT	1	5.9%
SPEEDING	1	5.9%
TRAFFIC VIOLATION	1	5.9%
TERRORISTIC THREATS	2	11.8%
THEFT BY UNLAWFUL TAKING	2	11.8%
RUN AWAY	3	17.6%
TRESPASS	6	35.3%
Total:	17	100.0%

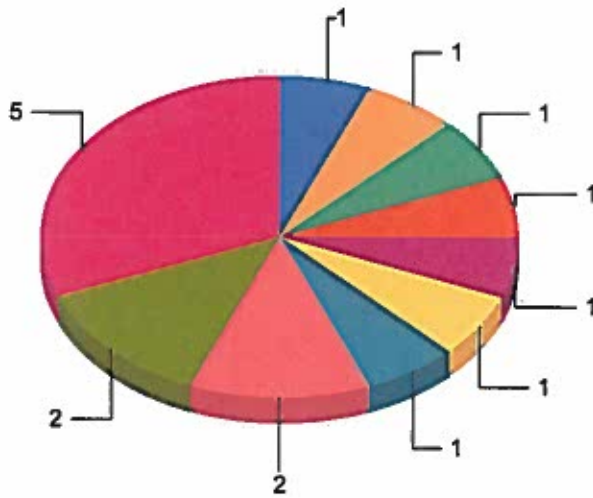
1.8% # of Reports: 1 Case Report: RETAIL THEFT

1.8% # of Reports: 1 Case Report: SIMPLE ASSAULT

1.8% # of Reports: 1 Case Report: SPEEDING

Count of Incident Types

Citation



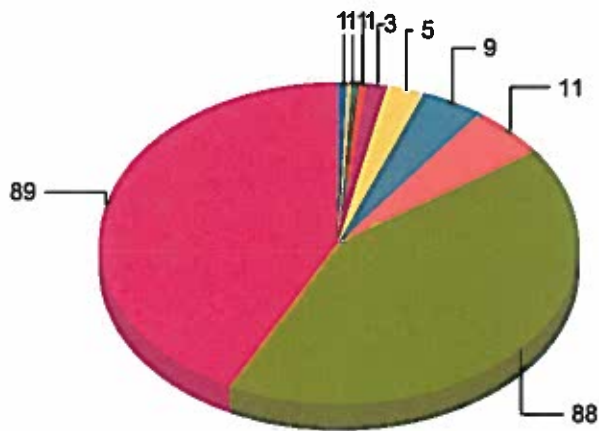
CARLESS DRIVING	1	6.3%
CRIMINAL TRESPASS	1	6.3%
DISORDERLY CONDUCT - (A)(3)	1	6.3%
DRIVERS REQUIRED TO BE LICENSED	1	6.3%
EXPIRED REGISTRATION	1	6.3%
HARASSMENT	1	6.3%
ILLEGAL U-TURN	1	6.3%
EXPIRED INSPECTION	2	12.5%
HIGH GRASS/WEEDES	2	12.5%
GARBAGE/NUISANCE/RUBBISH	5	31.3%
Total:	16	100.0%

6.3% # of Reports: 1 Citation CARELESS DRIVING

6.3% # of Reports: 1 Citation CRIMINAL TRESPASS

6.3% # of Reports: 1 Citation DISORDERLY CONDUCT - (A)(3)

Count of Incident Types



OBSTRUCTING TRAFFIC	1	0.5%
PARKED IN ALLEY	1	0.5%
PARKED ON SIDEWALK	1	0.5%
PUBLIC DRUNKENESS - 3305	1	0.5%
OVERPARKED TIME ZONE - HOURLY PARKING	3	1.4%
JUNK YARD/JUNK CARS	5	2.4%
MAXIMUM SPEED	9	4.3%
PARKED WHERE PROHIBITED	11	5.3%
OVERPARKED PARKING METER	88	42.1%
PARKED IN CLEANING AREA - STREETSWEEPING	89	42.6%
Total:	209	100.0%

0.5% #1 Reports: 1 Citation OBSTRUCTING TRAFFIC

0.5% #1 Reports: 1 Citation PARKED IN ALLEY

0.5% #1 Reports: 1 Citation PARKED ON SIDEWALK