

FORD CITY BOROUGH COUNCIL:

RESPECTFULLY, PLEASE ACCEPT THE SUBMISSION OF THE FOLLOWING REPORT FOR DUTIES PERFORMED BY THE FORD CITY POLICE DEPARTMENT OFFICERS DURING THE MONTH OF:

October 2018

FEE/FINE STATISTICAL INFORMATION		CALLS FOR SERVICE STATISTICAL INFORMATION	
RENTALS	\$0	FPCPD CALLS	263
SOLICITATION	\$10	PSP ASSIST CALLS	0
PARKING	\$1375	CRIMES CODE ARRESTS	51
PERMITS	\$710	VEHICLE CODE ARRESTS	55
POLICE REPORTS	\$45	NON TRAFFIC ARRESTS	31
RENTAL INSPECTIONS	\$0	ORDINANCE	18/21
ORDINANCE TICKETS	\$0	PARKING VIOLATIONS	198
TOTAL	\$2140	TOTAL SERVICE CALLS	616

Speedometer Reading:

Total Miles for this month:

Car 1: Current Month: Digital Light Out Previous Month: 96,089

???

Car 2: Current Month: 60766

Previous Month: 59494

1272

Car 3: Current Month: 31667

Previous Month: 29847

1820

TOTAL FROM ABOVE:

\$2140.00

Total: 3092

RECEIVED FROM MAGISTRATE:

\$1204.11

RECEIVED FROM PROTHONATARY:


\$301.12

TOTAL:

\$3645.23



Mayor Jeffrey Cogley

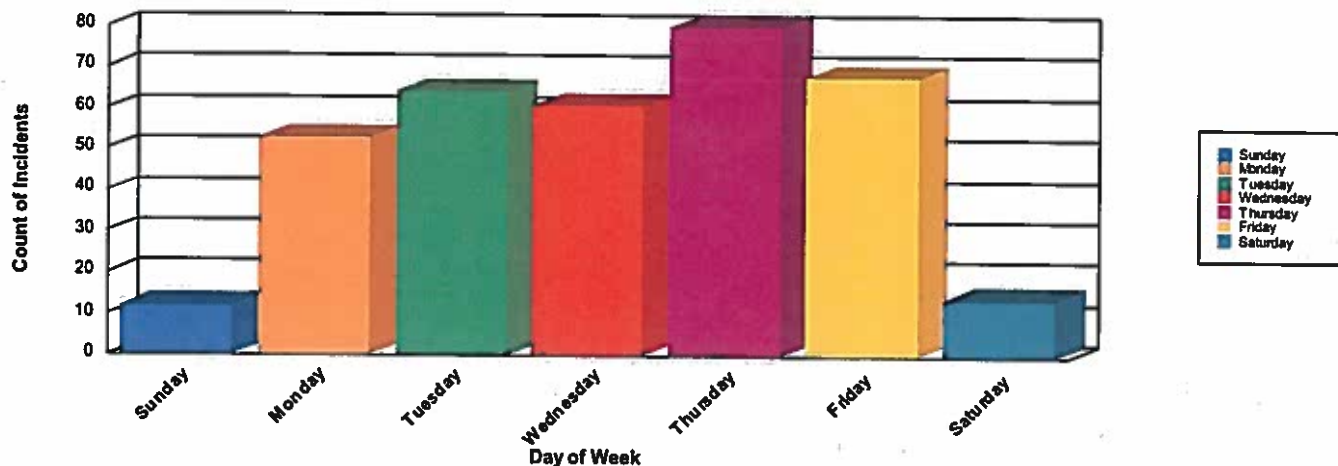


Chief Paul Hughes

Ford City Police Department

Statistics from: 10/1/2018 12:00:00AM to 10/31/2018 11:59:00PM

Count of Incidents by Day of Week

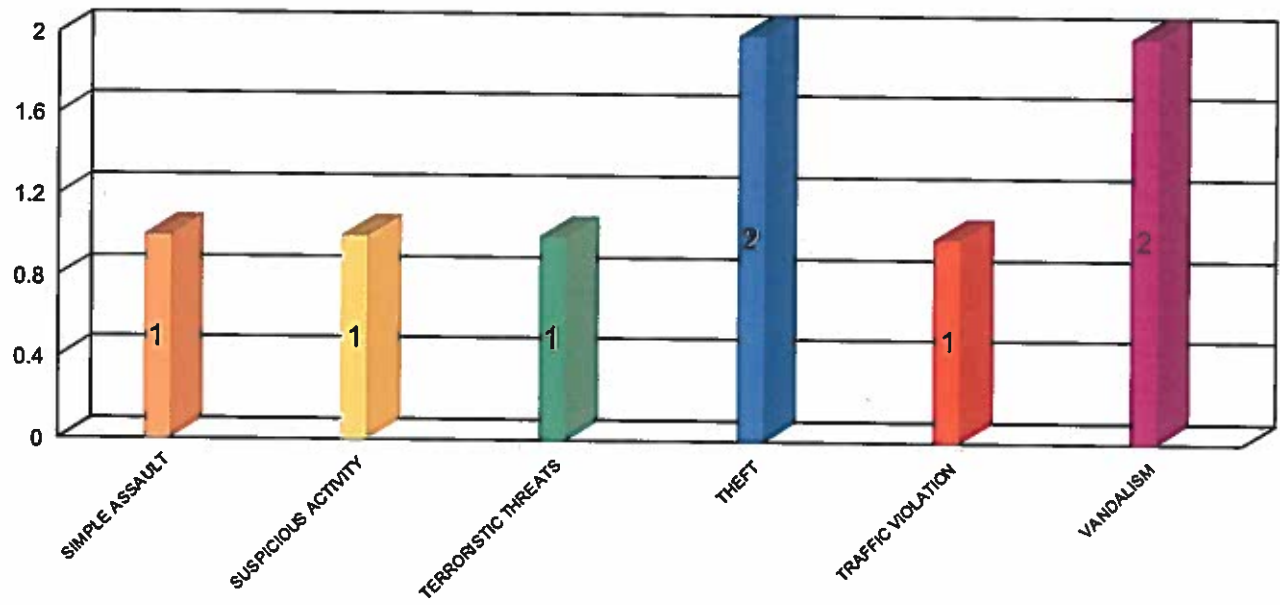


Sunday				
10/07/2018 3:39 AM	115376	SIMPLE ASSAULT	AVENUES	ROBERT YOUGH
Specific Location:				
10/07/2018 4:00 AM	115397	VANDALISM	AVENUES : 6TH	ROBERT YOUGH
Specific Location: 928				
10/07/2018 6:55 PM	115377	TRAFFIC VIOLATION	BOROUGHS : FORD CITY	SETH TAYLOR
Specific Location:				
10/07/2018 9:00 PM	115381	VANDALISM	AVENUES : 6TH	PAUL HUGHES
Specific Location: 1009 6TH AVENUE REAR				
10/07/2018 9:30 PM	R2387213-3	CRIMINAL MISCHIEF	AVENUES : 6TH	PAUL HUGHES
Specific Location: 1009 6TH AVE REAR				
10/14/2018 12:00 AM	115435	THEFT	DRIVE	RAY LONG
Specific Location: 2024 PLEASANT VIEW DRIVE				
10/14/2018 4:00 AM	115436	SUSPICIOUS ACTIVITY	AVENUES	RAY LONG
Specific Location: 1604 5TH AVE				
10/14/2018 8:40 PM	C5143083-1	CARLESS DRIVING	AVENUES : 4TH	SETH TAYLOR
Specific Location: 4TH AVE				
10/14/2018 9:34 PM	C5143084-2	CARLESS DRIVING	AVENUES : 4TH	SETH TAYLOR
Specific Location: 4TH AVE				
10/21/2018 5:03 AM	115506	DOMESTIC	TOWNSHIPS	SETH TAYLOR
Specific Location:				
10/28/2018 2:32 AM	115665	DOMESTIC	BOROUGHS : FORD CITY	SETH TAYLOR
Specific Location:				
10/28/2018 5:28 PM	C5179082-6	STOP SIGN	AVENUES : 4TH	MELINDA WARNSING
Specific Location: 4TH AVENUE/ 12TH STREET				

Total Count for Sunday : 12

Monday

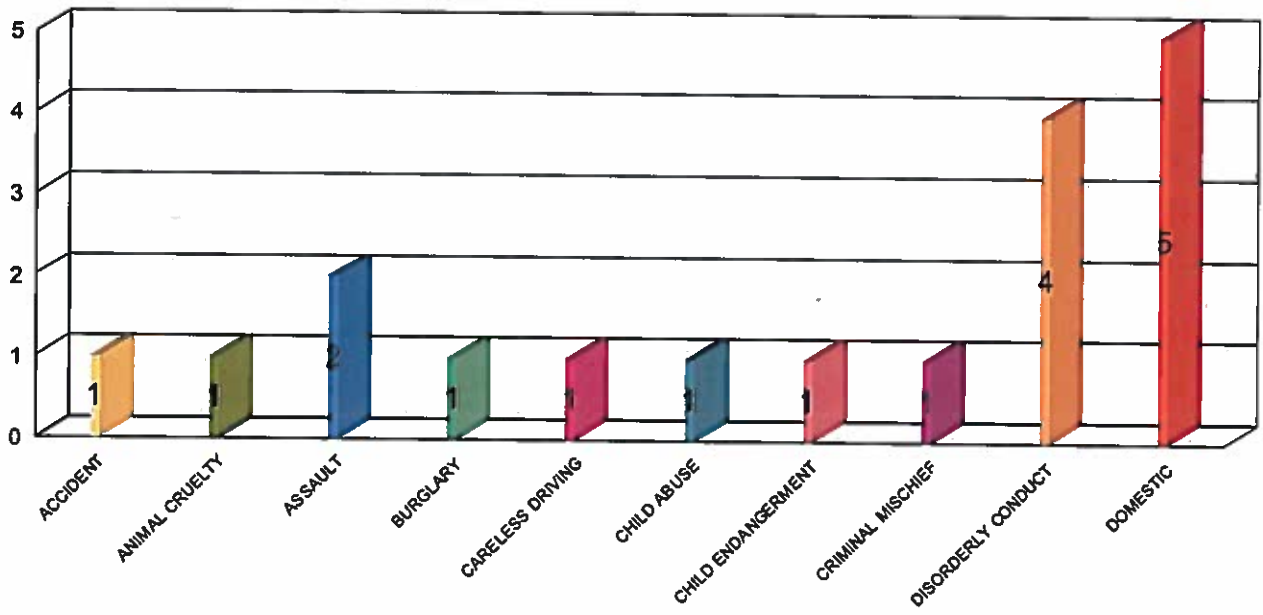
Count of IncidentType



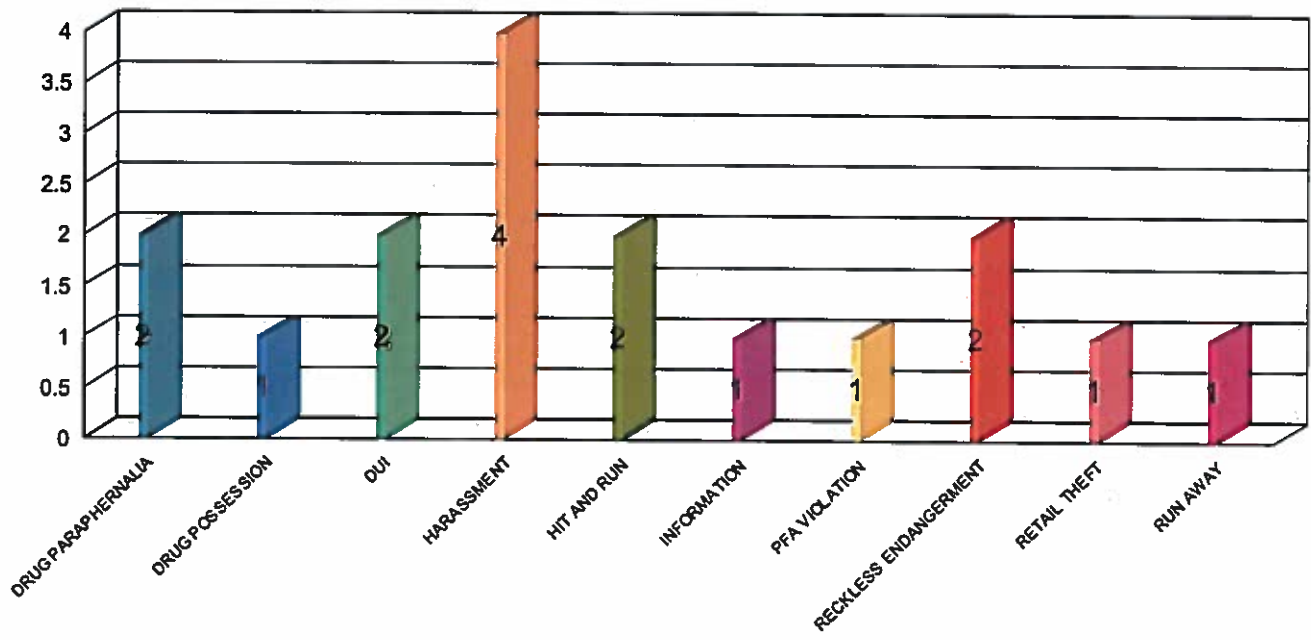
Ford City Police Department

Statistics from Occurred Date: 10/1/2018 12:00:00AM to 10/31/2018 11:59:00PM

Count of IncidentType



Count of IncidentType



FORD CITY PD
OCTOBER 2018 Calls

Date and Time	Call Number	Call Type	Address	Municipality	Badge Number
10/01/2018 09:58:04	37766	*PTFST	4TH AVE/FCPD		BDG7-12 - WARNSING/BDG7-12;
10/01/2018 23:31:53	37862	*PTFST	5TH/11TH		BDG7-14 - TAYLOR/BDG7-14;
10/03/2018 02:28:43	37996	*PTFST	1300 BLCK 5TH AVE		BDG7-14 - TAYLOR/BDG7-14;
10/05/2018 23:44:07	38384	*PTFST	5TH/15TH ST		BDG7-14 - TAYLOR/BDG7-14;
10/12/2018 10:33:13	39260	*PTFST	FC BALLFIELDS		BDG7-4 - TESSMER/BDG7-4;
10/14/2018 11:25:37	39557	*PTFST	11TH/5TH		BDG7-12 - WARNSING/BDG7-12;
10/16/2018 04:08:37	39754	*PTFST	66/FORT RUN RD		BDG7-14 - TAYLOR/BDG7-14;
10/20/2018 01:14:56	40249	*PTFST	BP		BDG5-2 - BUSSARD; BDG5-7 - YOUNG/5-7; BDG7-14 - TAYLOR/BDG7-14;
10/20/2018 23:28:41	40339	*PTFST	2ND/BELFLEX		BDG7-14 - TAYLOR/BDG7-14;
10/21/2018 04:18:49	40363	*PTFST	SHEETZ		BDG7-14 - TAYLOR/BDG7-14;
10/23/2018 21:16:11	40678	PASST	US ROUTE 422		BDG7-13 - LONG/BDG7-13;
10/25/2018 00:24:14	40787	*PTFST	STATE ROUTE 66 OVERPASS		BDG7-12 - WARNSING/BDG7-12; BDG9-15 - GUELICH/BDG9-15;
10/25/2018 06:15:29	40805	*PTFST	627 5TH		BDG7-12 - WARNSING/BDG7-12;
10/25/2018 23:29:04	40912	PTRANS	BASE B TO ACJ		BDG7-14 - TAYLOR/BDG7-14;
10/28/2018 17:28:24	41231	*PTFST	4TH AVE/SABER WAY		BDG7-12 - WARNSING/BDG7-12;
10/29/2018 13:47:55	41325	*PTFST	FALON LANES ALLEY		BDG7-12 - WARNSING/BDG7-12;
10/30/2018 16:37:24	41471	*PTFST	OLD SHEETZ FORD CITY		BDG7-12 - WARNSING/BDG7-12; BDG7-3 - YOUGH/7-3;
10/31/2018 11:12:28	41539	POTHER	PLUM WAY		BDG7-4 - TESSMER/BDG7-4;
10/09/2018 19:30:33	38914	PDOMESTIC	336 ALLEGHENY AVE	APPLEWOLD BORO	BDG12-1 - HUFHAND/BDG12-1; BDG5-3 - RISKOSKY; BDG5-8 - BARTOSIEWICZ/5-8; BDG7-3 - YOUGH/7-3; BDG9-15 - GUELICH/BDG9-15; BDG9-3 - KARABIN;
10/09/2018 16:28:22	38884	PFOLLOW	1425 STATE ROUTE 66	BETHEL TWP	BDG7-3 - YOUGH/7-3;
10/01/2018 02:50:46	37743	*PTFST	BP	FORD CITY BORO	BDG7-14 - TAYLOR/BDG7-14;
10/01/2018 03:19:44	37744	PASLT	721 4TH AVE	FORD CITY BORO	

					BDG5-3 - RISKOSKY; BDG600-1 - CHIESA; BDG7-14 - TAYLOR/BDG7-14;
10/01/2018 07:50:54	37756	*PTFST	4TH AVE / 8TH ST	FORD CITY BORO	BDG7-1 - HUGHES/BDG7-1;
10/01/2018 10:45:04	37774	PTRES	721 4TH AVE	FORD CITY BORO	BDG7-1 - HUGHES/BDG7-1; BDG7-12 - WARNSING/BDG7-12;
10/01/2018 12:27:56	37789	PALARM	934 7TH AVE	FORD CITY BORO	BDG7-12 - WARNSING/BDG7-12;
10/01/2018 12:43:03	37793	PALARM	934 7TH AVE	FORD CITY BORO	BDG7-1 - HUGHES/BDG7-1; BDG7-12 - WARNSING/BDG7-12;
10/01/2018 19:09:31	37837	PCHEND	442 5TH AVE	FORD CITY BORO	BDG7-3 - YOUGH/7-3;
10/02/2018 00:17:05	37864	*PTFST	838 5TH AVE	FORD CITY BORO	BDG7-14 - TAYLOR/BDG7-14;
10/02/2018 09:00:21	37877	PDOMESTIC	721 4TH AVE	FORD CITY BORO	BDG7-1 - HUGHES/BDG7-1; BDG7-4 - TESSMER/BDG7-4;
10/02/2018 11:01:12	37894	PTRANS	1000 4TH AVE	FORD CITY BORO	BDG7-1 - HUGHES/BDG7-1;
10/02/2018 11:45:06	37903	POTHER	721 4TH AVE	FORD CITY BORO	BDG7-1 - HUGHES/BDG7-1; BDG7-4 - TESSMER/BDG7-4;
10/02/2018 18:36:17	37948	POTHER	7TH AVE PARK	FORD CITY BORO	BDG7-4 - TESSMER/BDG7-4;
10/03/2018 20:57:33	38111	*PTFST	542 NEALE AVE	FORD CITY BORO	BDG7-3 - YOUGH/7-3;
10/03/2018 22:07:17	38123	PALARM	1400 5TH AVE	FORD CITY BORO	BDG7-3 - YOUGH/7-3;
10/04/2018 08:32:52	38158	PFOLLOW	732 RIDGE AVE	FORD CITY BORO	BDG7-1 - HUGHES/BDG7-1;
10/04/2018 20:28:24	38235	PDIST	1013 7TH AVE	FORD CITY BORO	BDG7-3 - YOUGH/7-3;
10/05/2018 10:39:58	38273	P21	320 3RD AVE	FORD CITY BORO	BDG7-1 - HUGHES/BDG7-1; BDG7-3 - YOUGH/7-3;
10/05/2018 12:09:31	38290	ECHST1	1311 6TH AVE	FORD CITY BORO	BDG7-3 - YOUGH/7-3;
10/05/2018 16:05:12	38329	PTHEFT	340 3RD AVE	FORD CITY BORO	BDG7-1 - HUGHES/BDG7-1; BDG7-12 - WARNSING/BDG7-12;
10/05/2018 16:31:38	38335	PFIGHT	801 4TH AVE	FORD CITY BORO	BDG7-1 - HUGHES/BDG7-1; BDG7-12 - WARNSING/BDG7-12;
10/05/2018 17:51:52	38344	PPSYCH	1311 5TH AVE	FORD CITY BORO	BDG7-12 - WARNSING/BDG7-12; BDG7-3 - YOUGH/7-3;
10/05/2018 22:25:26	38378	*PTFST	5TH AVE / 10TH ST	FORD CITY BORO	BDG7-12 - WARNSING/BDG7-12;
10/05/2018 23:14:32	38383	*PTFST	4TH AVE/BEHIND DOLLAR GENERAL	FORD CITY BORO	BDG7-14 - TAYLOR/BDG7-14;
10/06/2018 07:17:01	38411	PFOLLOW	800 4TH AVE	FORD CITY BORO	BDG7-4 - TESSMER/BDG7-4;
10/06/2018 15:11:35	38463	ESTROKE1	306 OCONNOR ST	FORD CITY BORO	BDG7-12 - WARNSING/BDG7-12;
10/06/2018 15:32:29	38466	ROADCREW	STATE ROUTE 2016 / HILL ST	FORD CITY BORO	BDG7-12 - WARNSING/BDG7-12;
10/06/2018 16:59:06	38477	PSUSP	1009 4TH AVE	FORD CITY BORO	BDG7-12 - WARNSING/BDG7-12;
	38483	PHITRUN	437 5TH AVE		BDG7-12 - WARNSING/BDG7-12;

10/06/2018 17:30:04				FORD CITY BORO	
10/06/2018 17:48:48	38489	POTHER	509 14TH ST	FORD CITY BORO	BDG5-10 - BAUM; BDG5-3 - RISKOSKY; BDG7-12 - WARNSING/BDG7-12;
10/06/2018 19:15:51	38499	*PTFST	1400 5TH AVE	FORD CITY BORO	BDG7-12 - WARNSING/BDG7-12;
10/06/2018 22:54:34	38519	P21	1000 4TH AVE	FORD CITY BORO	BDG7-14 - TAYLOR/BDG7-14;
10/07/2018 02:06:54	38535	PDOMESTIC	1103 7TH AVE	FORD CITY BORO	BDG5-7 - YOUNG/5-7; BDG5-8 - BARTOSIEWICZ/5-8; BDG7-14 - TAYLOR/BDG7-14;
10/07/2018 04:46:07	38545	P21	732 RIDGE AVE	FORD CITY BORO	BDG7-14 - TAYLOR/BDG7-14;
10/07/2018 06:43:20	38548	POTHER	STATE ROUTE 2016 / HILL ST	FORD CITY BORO	BDG7-12 - WARNSING/BDG7-12; BDG7-14 - TAYLOR/BDG7-14;
10/07/2018 08:38:14	38555	P21	1103 7TH AVE	FORD CITY BORO	BDG7-12 - WARNSING/BDG7-12;
10/07/2018 09:11:05	38559	PFOLLOW	1103 7TH AVE	FORD CITY BORO	BDG7-12 - WARNSING/BDG7-12;
10/07/2018 18:07:09	38620	PPKGCP	320 3RD AVE	FORD CITY BORO	BDG7-12 - WARNSING/BDG7-12;
10/07/2018 20:17:26	38641	*PTFST	1500 4TH AVE	FORD CITY BORO	BDG7-14 - TAYLOR/BDG7-14;
10/07/2018 20:51:00	38646	*PTFST	5TH AVE / 14TH ST	FORD CITY BORO	BDG7-14 - TAYLOR/BDG7-14;
10/07/2018 22:40:54	38654	PTHEFT	501 4TH AVE	FORD CITY BORO	BDG7-14 - TAYLOR/BDG7-14; BDG9- 14 - RIAL-SLOSS/9-14;
10/08/2018 01:06:16	38663	PCRMIS	801 4TH AVE	FORD CITY BORO	BDG7-14 - TAYLOR/BDG7-14;
10/08/2018 01:25:09	38664	PHARASS	633 5TH AVE	FORD CITY BORO	BDG5-7 - YOUNG/5-7; BDG7-14 - TAYLOR/BDG7-14;
10/08/2018 07:05:13	38675	PACC	1601 5TH AVE	FORD CITY BORO	BDG7-12 - WARNSING/BDG7-12; BDG7-14 - TAYLOR/BDG7-14;
10/08/2018 09:47:24	38686	P19	1000 4TH AVE	FORD CITY BORO	BDG7-12 - WARNSING/BDG7-12;
10/08/2018 10:48:08	38693	PALARM	404 FORD ST	FORD CITY BORO	BDG7-12 - WARNSING/BDG7-12;
10/08/2018 11:23:02	38698	*PTFST	4TH AVE / 16TH ST	FORD CITY BORO	BDG7-12 - WARNSING/BDG7-12;
10/08/2018 11:44:22	38704	PDOMESTIC	1012 7TH AVE	FORD CITY BORO	BDG7-12 - WARNSING/BDG7-12;
10/08/2018 14:00:06	38732	POTHER	319 9TH ST	FORD CITY BORO	BDG7-12 - WARNSING/BDG7-12;
10/08/2018 15:10:50	38739	PFIGHT	633 5TH AVE	FORD CITY BORO	BDG7-3 - YOUGH/7-3;
10/08/2018 15:57:52	38746	PFOLLOW	637 1/2 5TH AVE	FORD CITY BORO	BDG7-3 - YOUGH/7-3;
10/08/2018 16:05:50	38748	P21	1000 4TH AVE	FORD CITY BORO	BDG7-3 - YOUGH/7-3;
10/08/2018 16:46:56	38753	PPSYCH	1224 5TH AVE	FORD CITY BORO	BDG7-1 - HUGHES/BDG7-1; BDG7-3 - YOUGH/7-3;
10/08/2018 19:51:31	38781	P21	1000 4TH AVE	FORD CITY BORO	BDG7-3 - YOUGH/7-3;

10/09/2018 12:41:37	38858	PCUSTY	MILLERS HOAGIES	FORD CITY BORO	BDG7-1 - HUGHES/BDG7-1; BDG7-4 - TESSMER/BDG7-4;
10/09/2018 15:33:33	38877	SELF	1116 6TH AVE	FORD CITY BORO	BDG7-1 - HUGHES/BDG7-1; BDG7-4 - TESSMER/BDG7-4;
10/09/2018 18:55:11	38911	PCRMIS	928 6TH AVE	FORD CITY BORO	BDG7-1 - HUGHES/BDG7-1; BDG7-3 - YOUGH/7-3; BDG7-4 - TESSMER/BDG7-4;
10/10/2018 03:06:22	38943	EMALR	1001 5TH AVE	FORD CITY BORO	BDG7-13 - LONG/BDG7-13;
10/10/2018 15:04:02	39001	PWELCK	516 5TH AVE	FORD CITY BORO	BDG7-1 - HUGHES/BDG7-1; BDG7-3 - YOUGH/7-3;
10/10/2018 18:01:29	39024	PANIMAL	516 5TH AVE	FORD CITY BORO	BDG7-3 - YOUGH/7-3;
10/11/2018 12:03:41	39113	UTIL	5TH AVE / 16TH ST	FORD CITY BORO	BDG7-1 - HUGHES/BDG7-1;
10/11/2018 13:51:27	39124	PWARRANT	1421 6TH AVE	FORD CITY BORO	BDG7-4 - TESSMER/BDG7-4;
10/11/2018 14:04:01	39134	*PTFST	OLD SHEETZ	FORD CITY BORO	BDG7-4 - TESSMER/BDG7-4;
10/11/2018 17:27:21	39165	PHARASS	415 4TH AVE	FORD CITY BORO	BDG7-3 - YOUGH/7-3; BDG7-4 - TESSMER/BDG7-4;
10/11/2018 19:06:49	39182	POTHER	1015 4TH AVE	FORD CITY BORO	BDG7-4 - TESSMER/BDG7-4;
10/11/2018 20:41:34	39198	PSUSP	1500 4TH AVE	FORD CITY BORO	BDG7-3 - YOUGH/7-3;
10/11/2018 23:52:37	39215	*PTFST	4TH AVE / 12TH ST	FORD CITY BORO	BDG7-14 - TAYLOR/BDG7-14;
10/12/2018 00:21:25	39217	PDIST	1622 5TH AVE	FORD CITY BORO	BDG7-14 - TAYLOR/BDG7-14;
10/12/2018 06:11:29	39233	*PTFST	4TH AVE / 17TH ST	FORD CITY BORO	BDG7-14 - TAYLOR/BDG7-14;
10/12/2018 08:52:24	39242	*PTFST	722 5TH AVE	FORD CITY BORO	BDG7-4 - TESSMER/BDG7-4;
10/12/2018 10:13:36	39258	*PTFST	600 5TH AVE	FORD CITY BORO	BDG7-4 - TESSMER/BDG7-4;
10/12/2018 18:57:19	39316	PDIST	726 RIDGE AVE	FORD CITY BORO	BDG7-12 - WARNSING/BDG7-12; BDG7-3 - YOUGH/7-3;
10/12/2018 20:00:29	39330	P21	732 RIDGE AVE	FORD CITY BORO	BDG7-12 - WARNSING/BDG7-12; BDG7-3 - YOUGH/7-3;
10/12/2018 21:15:12	39340	PDOMESTIC	633 5TH AVE	FORD CITY BORO	BDG7-12 - WARNSING/BDG7-12; BDG7-3 - YOUGH/7-3;
10/12/2018 22:41:19	39350	PHARASS	725 4TH AVE	FORD CITY BORO	BDG7-12 - WARNSING/BDG7-12;
10/12/2018 23:27:04	39356	*PTFST	5TH AVE	FORD CITY BORO	BDG7-12 - WARNSING/BDG7-12; BDG7-13 - LONG/BDG7-13;
10/13/2018 02:40:24	39373	EMALR	1001 5TH AVE	FORD CITY BORO	BDG7-12 - WARNSING/BDG7-12; BDG7-13 - LONG/BDG7-13;
10/13/2018 07:14:04	39380	PTHREATS	715 5TH AVE	FORD CITY BORO	BDG7-13 - LONG/BDG7-13;
10/13/2018 08:02:23	39382	ESICK1	630 5TH AVE	FORD CITY BORO	BDG7-4 - TESSMER/BDG7-4;
10/13/2018 16:00:42	39442	*PTFST	738 4TH AVE	FORD CITY BORO	BDG7-12 - WARNSING/BDG7-12;
	39445	*PTFST	4TH AVE		BDG7-12 - WARNSING/BDG7-12;

10/13/2018 16:16:23				FORD CITY BORO	
10/13/2018 16:35:43	39447	P21	1013 4TH AVE	FORD CITY BORO	BDG7-12 - WARNSING/BDG7-12;
10/13/2018 17:02:20	39450	PFOLLOW	1015 4TH AVE	FORD CITY BORO	BDG7-12 - WARNSING/BDG7-12;
10/13/2018 17:50:41	39455	PFOLLOW	1015 4TH AVE	FORD CITY BORO	BDG7-12 - WARNSING/BDG7-12;
10/13/2018 20:06:10	39479	*PTFST	5TH AVE / 10TH ST	FORD CITY BORO	BDG7-14 - TAYLOR/BDG7-14;
10/13/2018 20:51:00	39489	EABC1	1107 4TH AVE	FORD CITY BORO	BDG7-14 - TAYLOR/BDG7-14;
10/13/2018 21:21:38	39492	*PTFST	322 5TH AVE	FORD CITY BORO	BDG7-12 - WARNSING/BDG7-12;
10/13/2018 21:42:17	39495	PANIMAL	502 5TH AVE	FORD CITY BORO	BDG7-12 - WARNSING/BDG7-12; BDG7-14 - TAYLOR/BDG7-14;
10/13/2018 22:06:39	39497	*PTFST	3RD AVE / 9TH ST	FORD CITY BORO	BDG7-12 - WARNSING/BDG7-12;
10/14/2018 00:33:50	39523	PTHEFT	2024 PLEASANT VIEW DR	FORD CITY BORO	BDG7-13 - LONG/BDG7-13; BDG7-14 - TAYLOR/BDG7-14;
10/14/2018 00:53:50	39526	P21	2024 PLEASANT VIEW DR	FORD CITY BORO	BDG7-13 - LONG/BDG7-13; BDG7-14 - TAYLOR/BDG7-14;
10/14/2018 03:58:43	39534	PSUSP	1602 5TH AVE	FORD CITY BORO	BDG7-13 - LONG/BDG7-13; BDG7-14 - TAYLOR/BDG7-14;
10/14/2018 13:50:33	39574	PSUSP	1622 5TH AVE	FORD CITY BORO	BDG7-12 - WARNSING/BDG7-12;
10/14/2018 16:15:32	39581	ROADCREW	801 5TH AVE	FORD CITY BORO	BDG7-12 - WARNSING/BDG7-12;
10/14/2018 20:31:48	39598	*PTFST	DOLLAR GENERAL	FORD CITY BORO	BDG7-14 - TAYLOR/BDG7-14;
10/14/2018 21:19:06	39603	*PTFST	4TH AVE / 11TH ST	FORD CITY BORO	BDG7-14 - TAYLOR/BDG7-14;
10/14/2018 23:17:25	39610	POTHER	725 4TH AVE	FORD CITY BORO	BDG7-14 - TAYLOR/BDG7-14;
10/15/2018 09:09:43	39639	*PTFST	5TH AVE / 11TH ST	FORD CITY BORO	BDG7-12 - WARNSING/BDG7-12;
10/15/2018 10:00:08	39646	*PTFST	5TH AVE / 12TH ST	FORD CITY BORO	BDG7-12 - WARNSING/BDG7-12;
10/15/2018 10:10:41	39647	*PTFST	5TH AVE / 15TH ST	FORD CITY BORO	BDG7-12 - WARNSING/BDG7-12;
10/15/2018 11:57:54	39662	P911HU	313 10TH ST	FORD CITY BORO	BDG7-1 - HUGHES/BDG7-1;
10/15/2018 12:20:40	39667	PFOLLOW	1015 4TH AVE	FORD CITY BORO	BDG7-1 - HUGHES/BDG7-1;
10/15/2018 18:00:35	39700	ESEIZ1	612 4TH AVE	FORD CITY BORO	BDG7-3 - YOUGH/7-3;
10/15/2018 18:20:28	39703	P21	532 5TH AVE	FORD CITY BORO	BDG7-3 - YOUGH/7-3;
10/15/2018 18:28:17	39706	P21	2024 PLEASANT VIEW DR	FORD CITY BORO	BDG7-3 - YOUGH/7-3;
10/15/2018 18:41:15	39707	PFIGHT	403 MAIN ST	FORD CITY BORO	BDG7-3 - YOUGH/7-3;
10/15/2018 19:01:12	39712	POTHER	2024 PLEASANT VIEW DR	FORD CITY BORO	BDG7-3 - YOUGH/7-3;

10/16/2018 00:39:14	39746	*PTFST	11TH ST / 6TH AVE	FORD CITY BORO	BDG7-14 - TAYLOR/BDG7-14;
10/16/2018 05:57:56	39758	*PTFST	5TH AVE / 13TH ST	FORD CITY BORO	BDG7-14 - TAYLOR/BDG7-14;
10/16/2018 15:46:55	39816	P19	1000 4TH AVE	FORD CITY BORO	BDG7-1 - HUGHES/BDG7-1; BDG7-12 - WARNSING/BDG7-12;
10/16/2018 16:20:57	39820	POTHER	543 NEALE AVE	FORD CITY BORO	BDG7-12 - WARNSING/BDG7-12;
10/17/2018 03:57:27	39878	PTRANS	1000 4TH AVE	FORD CITY BORO	BDG7-3 - YOUGH/7-3;
10/17/2018 17:41:46	39956	EALLR1	8TH ST / 4TH AVE	FORD CITY BORO	BDG7-3 - YOUGH/7-3;
10/17/2018 18:29:54	39962	FAFALR	437 5TH AVE	FORD CITY BORO	BDG7-3 - YOUGH/7-3;
10/17/2018 18:30:56	39964	PHITRUN	1127 7TH AVE	FORD CITY BORO	BDG7-3 - YOUGH/7-3;
10/17/2018 19:30:18	39974	P19	1000 4TH AVE	FORD CITY BORO	BDG7-3 - YOUGH/7-3;
10/17/2018 19:40:03	39975	PSUSP	206 5TH AVE	FORD CITY BORO	BDG7-3 - YOUGH/7-3;
10/17/2018 20:04:54	39978	PDIST	442 5TH AVE	FORD CITY BORO	BDG7-3 - YOUGH/7-3;
10/17/2018 20:04:59	39979	P21	1000 4TH AVE	FORD CITY BORO	BDG7-3 - YOUGH/7-3;
10/18/2018 00:22:36	40000	PALARM	1424 3RD AVE	FORD CITY BORO	BDG7-3 - YOUGH/7-3;
10/18/2018 01:48:30	40006	FAFALR	437 5TH AVE	FORD CITY BORO	BDG7-3 - YOUGH/7-3;
10/18/2018 19:45:29	40102	EFALL1	514 9TH ST	FORD CITY BORO	BDG7-3 - YOUGH/7-3;
10/18/2018 20:41:44	40108	P21	1000 4TH AVE	FORD CITY BORO	BDG7-3 - YOUGH/7-3;
10/19/2018 11:02:24	40168	P19	1000 4TH AVE	FORD CITY BORO	BDG7-4 - TESSMER/BDG7-4;
10/19/2018 14:04:44	40178	PSUSP	204 3RD AVE	FORD CITY BORO	BDG7-4 - TESSMER/BDG7-4;
10/19/2018 14:24:09	40181	P21	206 3RD AVE	FORD CITY BORO	BDG7-4 - TESSMER/BDG7-4;
10/19/2018 15:05:42	40189	PWELCK	612 4TH AVE	FORD CITY BORO	BDG7-3 - YOUGH/7-3; BDG7-4 - TESSMER/BDG7-4;
10/19/2018 17:15:24	40208	PWELCK	612 4TH AVE	FORD CITY BORO	BDG7-3 - YOUGH/7-3;
10/19/2018 19:43:15	40225	P21	206 3RD AVE	FORD CITY BORO	BDG7-3 - YOUGH/7-3;
10/20/2018 12:47:30	40281	PSHOTS	801 4TH AVE	FORD CITY BORO	BDG7-4 - TESSMER/BDG7-4;
10/20/2018 18:14:33	40315	PDOMESTIC	320 3RD AVE	FORD CITY BORO	BDG7-12 - WARNSING/BDG7-12;
10/20/2018 19:29:33	40321	*PTFST	437 5TH AVE	FORD CITY BORO	BDG7-12 - WARNSING/BDG7-12;
10/20/2018 21:36:20	40335	PFOLLOW	320 3RD AVE	FORD CITY BORO	BDG7-12 - WARNSING/BDG7-12;
10/20/2018 23:33:52	40341	EFALL3	301 13TH ST	FORD CITY BORO	BDG7-14 - TAYLOR/BDG7-14;

10/21/2018 11:19:14	40388	P19	1000 4TH AVE	FORD CITY BORO	BDG7-12 - WARNSING/BDG7-12;
10/21/2018 13:50:48	40400	PACC	1622 5TH AVE	FORD CITY BORO	BDG7-12 - WARNSING/BDG7-12;
10/21/2018 16:14:40	40408	PPKGCP	714 5TH AVE	FORD CITY BORO	BDG7-12 - WARNSING/BDG7-12;
10/21/2018 16:40:48	40412	PTHREATS	322 10TH ST	FORD CITY BORO	BDG7-12 - WARNSING/BDG7-12;
10/21/2018 17:09:36	40415	P21	322 10TH ST	FORD CITY BORO	BDG7-12 - WARNSING/BDG7-12;
10/21/2018 19:44:22	40426	*PTFST	1500 4TH AVE	FORD CITY BORO	BDG7-14 - TAYLOR/BDG7-14;
10/21/2018 19:54:51	40427	PTHEFT	228 3RD AVE	FORD CITY BORO	BDG7-14 - TAYLOR/BDG7-14;
10/21/2018 20:55:09	40437	*PTFST	DECOMOS	FORD CITY BORO	BDG7-14 - TAYLOR/BDG7-14;
10/21/2018 22:01:58	40441	*PTFST	1400 5TH AVE	FORD CITY BORO	BDG7-14 - TAYLOR/BDG7-14;
10/21/2018 22:44:40	40445	*PTFST	5TH AVE / 12TH ST	FORD CITY BORO	BDG7-14 - TAYLOR/BDG7-14;
10/22/2018 00:10:59	40447	PREPO	726 7TH AVENUE EXT	FORD CITY BORO	BDG7-14 - TAYLOR/BDG7-14;
10/22/2018 05:23:38	40453	POTHER	617 4TH AVE	FORD CITY BORO	BDG7-14 - TAYLOR/BDG7-14;
10/22/2018 06:10:18	40455	P21	726 7TH AVENUE EXT	FORD CITY BORO	BDG7-14 - TAYLOR/BDG7-14;
10/22/2018 12:24:01	40494	PALARM	313 FORD ST	FORD CITY BORO	BDG7-1 - HUGHES/BDG7-1; BDG7-12 - WARNSING/BDG7-12;
10/22/2018 13:17:34	40498	POTHER	501 4TH AVE	FORD CITY BORO	BDG7-12 - WARNSING/BDG7-12; BDG7-3 - YOUGH/7-3;
10/22/2018 14:45:48	40508	ESICK3	550 NEALE AVE	FORD CITY BORO	BDG7-12 - WARNSING/BDG7-12;
10/22/2018 18:07:03	40536	PSUSP	280 1ST AVE	FORD CITY BORO	BDG7-1 - HUGHES/BDG7-1; BDG7-3 - YOUGH/7-3;
10/22/2018 19:03:54	40542	PDOMESTIC	1401 4TH AVE	FORD CITY BORO	BDG7-3 - YOUGH/7-3;
10/23/2018 20:45:28	40674	PASLT	632 4TH AVE	FORD CITY BORO	BDG7-13 - LONG/BDG7-13;
10/24/2018 08:20:40	40708	PPKGCP	920 5TH AVE	FORD CITY BORO	BDG1-5 - HUFHAND/1-5; BDG7-1 - HUGHES/BDG7-1; BDG7-13 - LONG/BDG7-13;
10/24/2018 11:03:00	40722	SELF	1109 6TH AVE	FORD CITY BORO	BDG7-1 - HUGHES/BDG7-1; BDG7-4 - TESSMER/BDG7-4;
10/24/2018 13:05:41	40731	PTHEFT	1132 3RD AVE	FORD CITY BORO	BDG7-1 - HUGHES/BDG7-1; BDG7-4 - TESSMER/BDG7-4;
10/24/2018 14:17:28	40737	POTHER	507 14TH ST	FORD CITY BORO	BDG7-1 - HUGHES/BDG7-1; BDG7-4 - TESSMER/BDG7-4;
10/24/2018 14:53:05	40741	POTHER	1130 5TH AVE	FORD CITY BORO	BDG7-1 - HUGHES/BDG7-1; BDG7-4 - TESSMER/BDG7-4;
10/24/2018 15:19:23	40745	POTHER	507 14TH ST	FORD CITY BORO	BDG7-1 - HUGHES/BDG7-1; BDG7-3 - YOUGH/7-3; BDG7-4 - TESSMER/BDG7-4;
10/24/2018 16:28:50	40753	PALARM	935 5TH AVE	FORD CITY BORO	BDG7-3 - YOUGH/7-3;

10/25/2018 13:42:03	40841	PDOMESTIC	1622 3RD AVE	FORD CITY BORO	BDG7-1 - HUGHES/BDG7-1;
10/25/2018 20:49:53	40900	P21	417 9TH ST	FORD CITY BORO	BDG7-1 - HUGHES/BDG7-1; BDG7-3 - YOUGH/7-3;
10/25/2018 21:02:33	40902	PDOMESTIC	1311 5TH AVE	FORD CITY BORO	BDG7-3 - YOUGH/7-3; BDG7-4 - TESSMER/BDG7-4;
10/26/2018 06:13:26	40924	*PTFST	4TH AVE / 11TH ST	FORD CITY BORO	BDG7-14 - TAYLOR/BDG7-14;
10/26/2018 19:12:56	41010	PFOLLOW	1005 7TH AVE	FORD CITY BORO	BDG7-4 - TESSMER/BDG7-4;
10/26/2018 21:04:21	41020	POTHER	OLD FORD CITY HILL	FORD CITY BORO	BDG7-3 - YOUGH/7-3; BDG7-4 - TESSMER/BDG7-4;
10/26/2018 22:16:03	41026	PASST	1601 5TH AVE	FORD CITY BORO	BDG7-3 - YOUGH/7-3;
10/27/2018 04:41:31	41054	PDIST	918 6TH AVE	FORD CITY BORO	BDG7-13 - LONG/BDG7-13;
10/27/2018 16:15:29	41107	*PTFST	12TH ST / 6TH AVE	FORD CITY BORO	BDG7-12 - WARNSING/BDG7-12;
10/27/2018 19:14:00	41126	EFALL1	1001 5TH AVE	FORD CITY BORO	BDG7-12 - WARNSING/BDG7-12; BDG7-3 - YOUGH/7-3;
10/27/2018 19:37:41	41131	PANIMAL	1000 4TH AVE	FORD CITY BORO	BDG7-12 - WARNSING/BDG7-12; BDG7-3 - YOUGH/7-3;
10/27/2018 23:10:28	41147	POTHER	228 3RD AVE	FORD CITY BORO	BDG7-14 - TAYLOR/BDG7-14;
10/28/2018 02:31:29	41168	PPSYCH	532 5TH AVE	FORD CITY BORO	BDG7-14 - TAYLOR/BDG7-14;
10/28/2018 02:56:44	41170	PDIST	606 4TH AVE	FORD CITY BORO	BDG7-14 - TAYLOR/BDG7-14;
10/28/2018 09:46:57	41188	P21	206 5TH AVE	FORD CITY BORO	BDG7-12 - WARNSING/BDG7-12;
10/28/2018 15:34:14	41220	*PTFST	1235 4TH AVE	FORD CITY BORO	BDG7-12 - WARNSING/BDG7-12;
10/28/2018 17:47:30	41232	*PTFST	1000 4TH AVE	FORD CITY BORO	BDG700-8 - KOVACS/BDG700-8; BDG7-12 - WARNSING/BDG7-12;
10/28/2018 18:09:31	41234	KEYS	1115 6TH AVE	FORD CITY BORO	BDG7-12 - WARNSING/BDG7-12;
10/28/2018 19:46:14	41245	*PTFST	4TH AVE / 12TH ST	FORD CITY BORO	BDG7-14 - TAYLOR/BDG7-14;
10/28/2018 21:21:05	41253	*PTFST	503 MAIN ST	FORD CITY BORO	BDG7-14 - TAYLOR/BDG7-14;
10/28/2018 22:27:33	41254	EBREA1	1001 5TH AVE	FORD CITY BORO	BDG7-14 - TAYLOR/BDG7-14;
10/28/2018 23:28:14	41259	*PTFST	4TH AVE / 16TH ST	FORD CITY BORO	BDG7-14 - TAYLOR/BDG7-14;
10/28/2018 23:50:52	41264	*PTFST	11TH ST / 5TH AVE	FORD CITY BORO	BDG7-14 - TAYLOR/BDG7-14;
10/29/2018 02:42:49	41271	PDIST	4TH AVE / 8TH ST	FORD CITY BORO	BDG7-14 - TAYLOR/BDG7-14;
10/29/2018 07:36:13	41288	*PTFST	OCONNOR ST / 4TH AVE	FORD CITY BORO	BDG7-12 - WARNSING/BDG7-12;
10/29/2018 08:11:52	41290	*PTFST	631 5TH AVE	FORD CITY BORO	BDG7-1 - HUGHES/BDG7-1; BDG7- 12 - WARNSING/BDG7-12;
10/29/2018 09:22:03	41297	*PTFST	4TH AVE / 16TH ST	FORD CITY BORO	BDG7-12 - WARNSING/BDG7-12;

10/29/2018 10:01:28	41299	*PTFST	WAYNT INSURANCE	FORD CITY BORO	BDG7-12 - WARNSING/BDG7-12;
10/29/2018 10:58:13	41305	*PTFST	605 5TH AVE	FORD CITY BORO	BDG7-1 - HUGHES/BDG7-1; BDG7-12 - WARNSING/BDG7-12;
10/29/2018 11:15:55	41307	*PTFST	4TH AVE / OCONNOR ST	FORD CITY BORO	BDG7-12 - WARNSING/BDG7-12;
10/29/2018 11:26:55	41308	*PTFST	3RD AVE / 11TH ST	FORD CITY BORO	BDG7-12 - WARNSING/BDG7-12;
10/29/2018 12:07:47	41312	*PTFST	4TH AVE / 14TH ST	FORD CITY BORO	BDG7-12 - WARNSING/BDG7-12;
10/29/2018 12:18:53	41313	*PTFST	1314 4TH AVE	FORD CITY BORO	BDG7-1 - HUGHES/BDG7-1;
10/29/2018 12:30:21	41315	*PTFST	4TH AVE / 11TH ST	FORD CITY BORO	BDG7-12 - WARNSING/BDG7-12;
10/29/2018 13:22:08	41321	*PTFST	4TH AVE / OCONNOR ST	FORD CITY BORO	BDG7-12 - WARNSING/BDG7-12;
10/29/2018 13:34:27	41323	*PTFST	4TH AVE / 14TH ST	FORD CITY BORO	BDG7-12 - WARNSING/BDG7-12;
10/29/2018 14:03:03	41329	*PTFST	1013 6TH AVE	FORD CITY BORO	BDG7-1 - HUGHES/BDG7-1; BDG7-12 - WARNSING/BDG7-12;
10/29/2018 18:05:25	41373	P21	562 NEALE AVE	FORD CITY BORO	BDG7-1 - HUGHES/BDG7-1; BDG7-12 - WARNSING/BDG7-12; BDG7-3 - YOUGH/7-3;
10/29/2018 19:55:37	41383	PDIST	908 4TH AVE	FORD CITY BORO	BDG7-1 - HUGHES/BDG7-1; BDG7-3 - YOUGH/7-3;
10/29/2018 20:36:30	41389	POTHER	813 6TH AVE	FORD CITY BORO	BDG7-3 - YOUGH/7-3;
10/29/2018 20:46:57	41392	ESTROKE1	327 4TH AVE	FORD CITY BORO	BDG7-3 - YOUGH/7-3;
10/29/2018 23:30:52	41403	PTHREATS	322 10TH ST	FORD CITY BORO	BDG7-14 - TAYLOR/BDG7-14;
10/30/2018 03:54:07	41410	*PTFST	S&T BANK	FORD CITY BORO	BDG7-14 - TAYLOR/BDG7-14;
10/30/2018 08:36:23	41427	P21	1000 4TH AVE	FORD CITY BORO	BDG7-4 - TESSMER/BDG7-4;
10/30/2018 12:11:41	41444	PFOLLOW	437 5TH AVE	FORD CITY BORO	BDG7-1 - HUGHES/BDG7-1;
10/30/2018 16:14:44	41469	*PTFST	500 5TH AVE	FORD CITY BORO	BDG7-4 - TESSMER/BDG7-4;
10/30/2018 22:36:33	41502	PDIST	204 3RD AVE	FORD CITY BORO	BDG7-12 - WARNSING/BDG7-12; BDG7-3 - YOUGH/7-3;
10/31/2018 10:09:27	41531	FMISC	300 3RD AVE	FORD CITY BORO	BDG7-1 - HUGHES/BDG7-1; BDG7-4 - TESSMER/BDG7-4;
10/31/2018 14:17:13	41565	P19	1000 4TH AVE	FORD CITY BORO	BDG7-4 - TESSMER/BDG7-4;
10/31/2018 19:41:08	41611	POTHER	1128 5TH AVE	FORD CITY BORO	BDG7-12 - WARNSING/BDG7-12; BDG7-3 - YOUGH/7-3;
10/31/2018 20:12:13	41614	PDOMESTIC	516 NEALE AVE	FORD CITY BORO	BDG7-12 - WARNSING/BDG7-12; BDG7-3 - YOUGH/7-3;
10/31/2018 21:11:11	41623	PSUSP	1318 4TH AVE	FORD CITY BORO	BDG7-12 - WARNSING/BDG7-12; BDG7-3 - YOUGH/7-3;
10/04/2018 00:15:11	38134	PPURS	N WATER ST	KITG BORO	BDG5-7 - YOUNG/5-7; BDG5-8 - BARTOSIEWICZ/5-8; BDG7-13 - LONG/BDG7-13;

10/04/2018 01:13:51	38138	PPFA	139 CAMPBELL ST	KITG BORO	BDG7-13 - LONG/BDG7-13;
10/07/2018 11:01:21	38570	PDIST	113 S JEFFERSON ST	KITG BORO	BDG5-5 - KOPRIVNAK; BDG7-12 - WARNSING/BDG7-12;
10/16/2018 21:58:55	39858	*PTFST	N GRANT/ CHESTNUT	KITG BORO	BDG34-3 - PITZER/BDG34-3; BDG5-7 - YOUNG/5-7; BDG7-12 - WARNSING/BDG7-12;
10/28/2018 13:17:29	41210	POTHER	247 MARKET ST	KITG BORO	BDG5-8 - BARTOSIEWICZ/5-8; BDG7-12 - WARNSING/BDG7-12;
10/30/2018 01:02:16	41406	POTHER	426 DEWEY ST	KITG BORO	BDG5-4 - BLOSE; BDG5-7 - YOUNG/5-7; BDG7-14 - TAYLOR/BDG7-14;
10/27/2018 23:56:47	41152	PASLT	385 ELBOW RUN RD	KITG TWP	BDG1-K9 - BRICE/1-K9; BDG7-14 - TAYLOR/BDG7-14; BDG7-3 - YOUGH/7-3;
10/28/2018 00:09:33	41158	EASST3	385 ELBOW RUN RD	KITG TWP	BDG7-3 - YOUGH/7-3;
10/01/2018 06:24:46	37751	PALARM	502 MAIN ST	MANOR TWP	BDG7-14 - TAYLOR/BDG7-14;
10/02/2018 15:50:13	37932	POTHER	638 WOODLAWN RD	MANOR TWP	BDG7-3 - YOUGH/7-3; BDG9-1 - PETROSKY/9-1; BDG9-15 - GUELICH/BDG9-15;
10/03/2018 21:14:11	38116	*PTFST	MAIN ST / HOBSON DR	MANOR TWP	BDG7-3 - YOUGH/7-3;
10/06/2018 17:48:19	38488	PDOMESTIC	221 SCHEEREN COURT 2 LN	MANOR TWP	BDG7-12 - WARNSING/BDG7-12; BDG9-15 - GUELICH/BDG9-15;
10/10/2018 20:40:16	39055	*PTFST	810 MAIN ST	MANOR TWP	BDG7-3 - YOUGH/7-3;
10/11/2018 21:28:22	39204	POTHER	142 BYRON ST	MANOR TWP	BDG7-3 - YOUGH/7-3; BDG9-6 - CIPPEL/9-6;
10/11/2018 22:32:12	39208	POTHER	2104 MANOR DR	MANOR TWP	BDG7-3 - YOUGH/7-3; BDG9-6 - CIPPEL/9-6;
10/12/2018 20:56:32	39336	*PTFST	549 MAIN ST	MANOR TWP	BDG7-3 - YOUGH/7-3;
10/13/2018 13:20:50	39418	*PTFST	LENAPE ELEMENTARY	MANOR TWP	BDG7-4 - TESSMER/BDG7-4; BDG9- 15 - GUELICH/BDG9-15;
10/14/2018 12:01:14	39562	*PTFST	4 MAIN ST	MANOR TWP	BDG7-12 - WARNSING/BDG7-12;
10/14/2018 13:03:55	39570	*PTFST	4 MAIN ST	MANOR TWP	BDG7-12 - WARNSING/BDG7-12;
10/16/2018 04:52:42	39755	*PTFST	MAIN ST/FORT RUN RD	MANOR TWP	BDG7-14 - TAYLOR/BDG7-14;
10/16/2018 06:19:14	39761	*PTFST	4 MAIN ST	MANOR TWP	BDG7-14 - TAYLOR/BDG7-14;
10/17/2018 21:09:07	39985	P21	13447 STATE ROUTE 422	MANOR TWP	BDG7-3 - YOUGH/7-3; BDG9-15 - GUELICH/BDG9-15;
10/21/2018 03:06:20	40355	P21	13510 STATE ROUTE 422	MANOR TWP	BDG7-14 - TAYLOR/BDG7-14; BDG9-8 - NAVIGLIA;
10/21/2018 09:45:06	40376	ROADCREW	PLEASANT VIEW DR / MAIN ST	MANOR TWP	BDG7-12 - WARNSING/BDG7-12; BDG9-2 - FRANCE/9-2;
10/22/2018 21:35:44	40555	*PTFST	DEMONE CHIROPRACTIC	MANOR TWP	BDG5-3 - RISKOSKY; BDG5-7 - YOUNG/5-7; BDG7-3 - YOUGH/7-3; BDG9-15 - GUELICH/BDG9-15;
10/23/2018 00:43:30	40567	PANIMAL	4 MAIN ST	MANOR TWP	BDG7-13 - LONG/BDG7-13;

10/25/2018 19:35:02	40894	PACC	4 MAIN ST	MANOR TWP	BDG7-3 - YOUGH/7-3; BDG9-15 - GUELICH/BDG9-15;
10/30/2018 13:23:42	41452	EOD1	326 MAIN ST	MANOR TWP	BDG7-4 - TESSMER/BDG7-4; BDG9-15 - GUELICH/BDG9-15;
10/31/2018 06:52:49	41516	*PTFST	4 MAIN ST	MANOR TWP	BDG7-14 - TAYLOR/BDG7-14;
10/31/2018 11:15:02	41540	POTHER	402 PIPER COURT 4 LN	MANOR TWP	BDG7-4 - TESSMER/BDG7-4;
10/12/2018 09:07:25	39246	*PTFST	40.7624570000000000, - 79.5459420000000000	NORTH BUFFALO TWP	BDG7-4 - TESSMER/BDG7-4;
10/12/2018 10:46:15	39262	*PTFST	40.7624570000000000, - 79.5459420000000000	NORTH BUFFALO TWP	BDG7-4 - TESSMER/BDG7-4;

: 263

11/8/2018 8:41:14 AM